

FOR DETAILS OF NORTHERN ACCESS REFER TO DRAWING FIGURE 08

FOR DETAILS OF SOUTHERN ACCESS REFER TO DRAWING FIGURE 9

RECENTLY BUILT NEWGATE SOUTHERN SECTION

REV	DATE	BY	DESCRIPTION	CHK	APP
A	25/02/19 ADS		UPDATES TO LAYOUT AND REDLINE BOUNDARY	MJB	AJ

First Floor, South Wing
Equinox North
Great Park Road
Almondsbury
Bristol
BS32 4QL
01454 625945
www.pegasusgroup.co.uk
Planning | Design | Environment | Economics



CLIENT:
FAREHAM LAND LP & BARGATE HOMES LTD

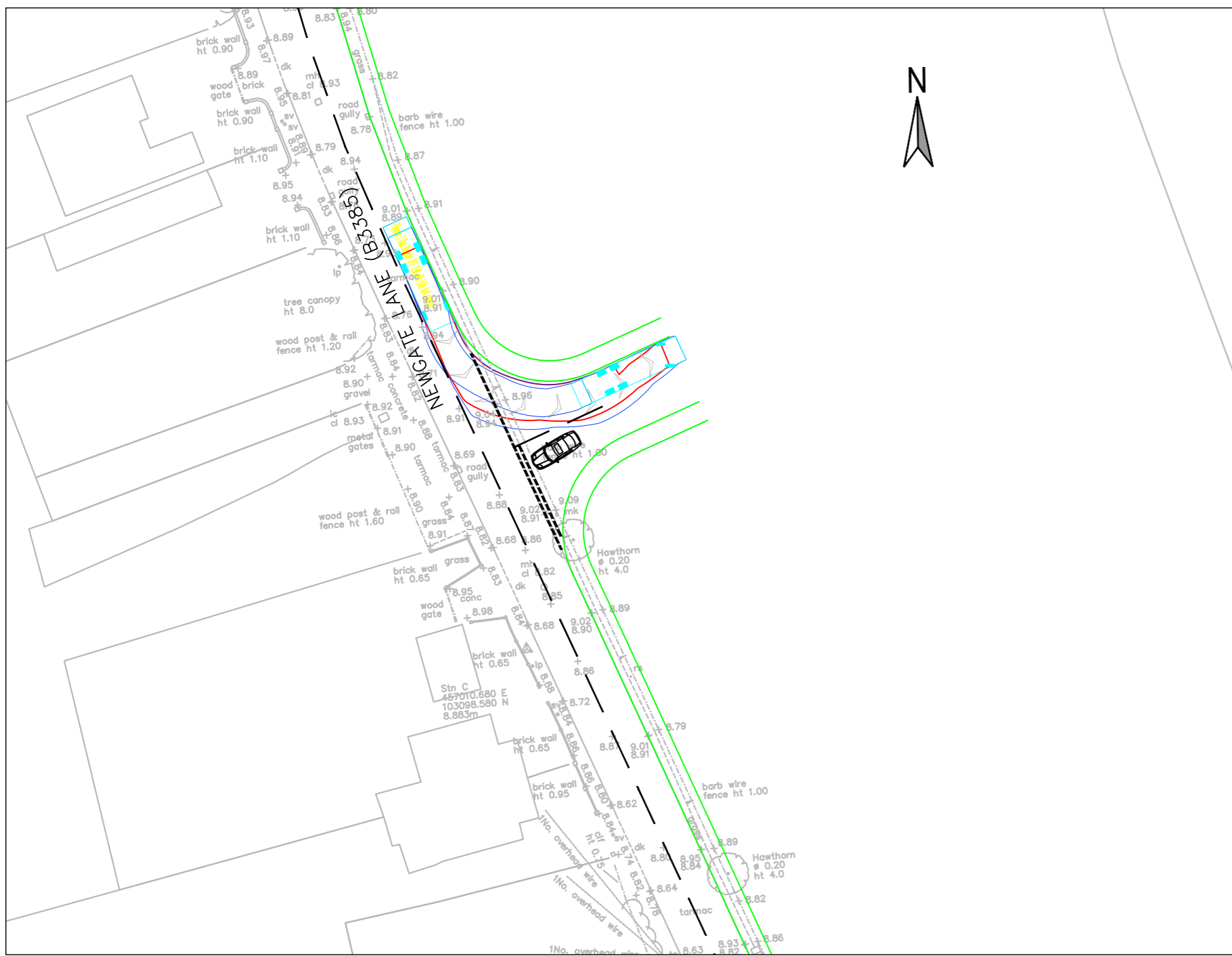
PROJECT:
LAND TO THE NORTH OF GOSPORT RD
FAREHAM

TITLE:
PROPOSED NORTHERN AND SOUTHERN
ACCESSES

SCALE @ A1	CHECKED	APPROVED
1:2000	MB	TJ
CAD FILE	DESIGN DRAWN	DATE
BRS.4989_FIGURE9	SLW	18.06.18
PROJECT No	DRAWING No	REV
BRS.4989	FIGURE 9	A

FIGURE 10

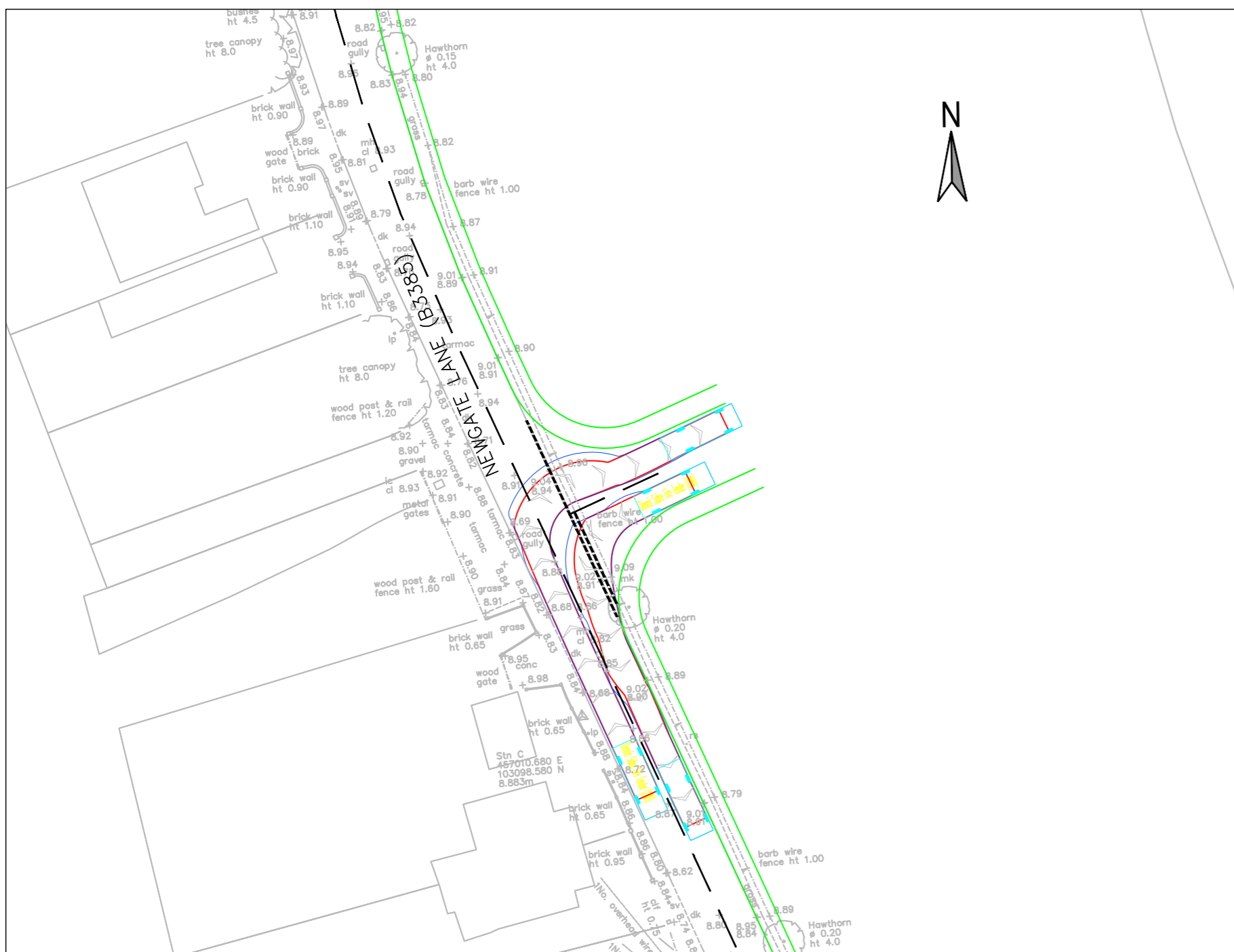
**PROPOSED SITE ACCESS / NEWGATE LANE JUNCTION
SWEPT PATH ANALYSIS**



SUPER LARGE REFUSE VEHICLE INGRESS FROM NORTH PASSING CAR



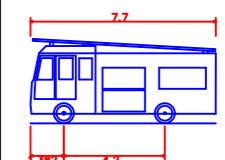
SUPER LARGE REFUSE VEHICLE INGRESS & EGRESS FROM SOUTH



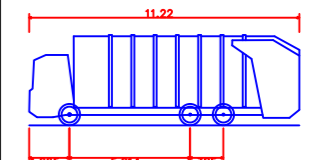
FIRE TENDER INGRESS & EGRESS FROM SOUTH



FIRE TENDER INGRESS & EGRESS FROM NORTH



Dennis Sabre Fire Tender (LWB)
 Overall Length 7.700m
 Overall Width 2.420m
 Overall Body Height 2.517m
 Min Body Ground Clearance 0.397m
 Track Width 2.280m
 Lock to lock time 2.10s
 Kerb to Kerb Turning Radius 7.400m



Phoenix 2 Duo Recycler (P2-15W with Elite 6x4 chassis)
 Overall Length 11.220m
 Overall Width 2.500m
 Overall Body Height 2.755m
 Min Body Ground Clearance 0.209m
 Track Width 2.310m
 Lock to lock time 4.00s
 Kerb to Kerb Turning Radius 11.550m

REV	DATE	BY	DESCRIPTION	CHK	APD

First Floor, South Wing
 Equinox North
 Great Park Road
 Almondsbury
 Bristol
 BS32 4QL

Pegasus
 Design

01454 625945
 www.pegasusgroup.co.uk
 Planning | Design | Environment | Economics

CLIENT:
 FAREHAM LAND LP & BARGATE HOMES LTD

PROJECT:
 LAND TO THE NORTH OF GOSPORT RD
 FAREHAM

TITLE:
 PROPOSED SITE ACCESS
 VEHICLE SWEEP PATH ANALYSIS

SCALE @ A2	CHECKED:	APPROVED:
1: 500	ADS	AJ

CAD FILE	DESIGN-DRAWN:	DATE:
BRS.4989_FIGURE10	MH	02/02/19

PROJECT No:	DRAWING No:	REV:
BRS.4989	FIGURE 10	-

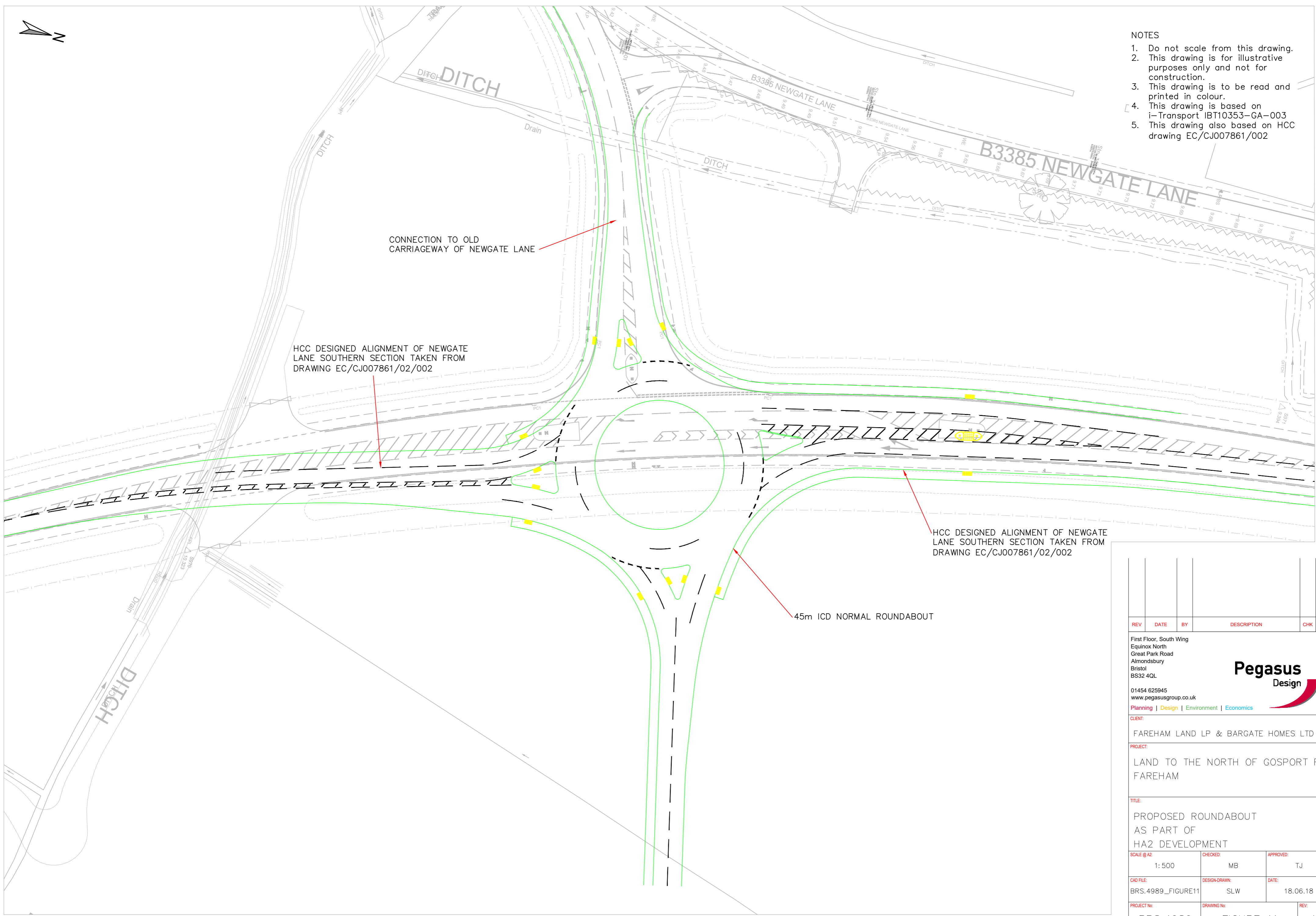
FIGURE 11

POTENTIAL ROUNDABOUT AS PART OF HA2 DEVELOPMENT



NOTES

1. Do not scale from this drawing.
2. This drawing is for illustrative purposes only and not for construction.
3. This drawing is to be read and printed in colour.
4. This drawing is based on i-Transport IBT10353-GA-003
5. This drawing also based on HCC drawing EC/CJ007861/002



REV	DATE	BY	DESCRIPTION	CHK	APD

First Floor, South Wing
 Equinox North
 Great Park Road
 Almondsbury
 Bristol
 BS32 4QL

01454 625945
 www.pegasusgroup.co.uk

Planning | Design | Environment | Economics



CLIENT:
 FAREHAM LAND LP & BARGATE HOMES LTD

PROJECT:
 LAND TO THE NORTH OF GOSPORT RD
 FAREHAM

TITLE:
 PROPOSED ROUNDABOUT
 AS PART OF
 HA2 DEVELOPMENT

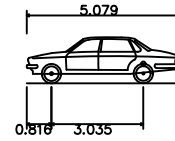
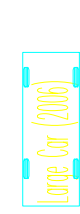
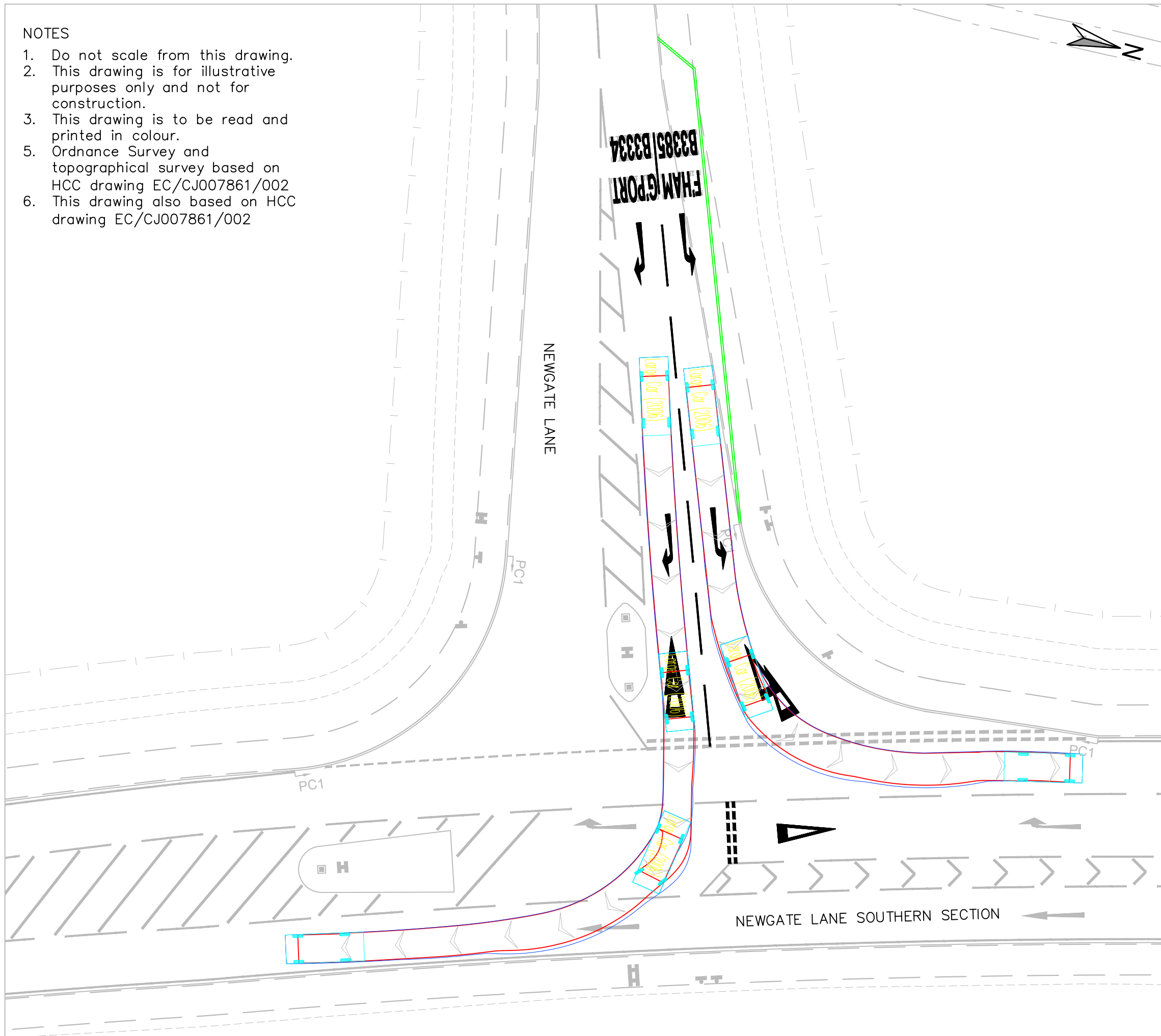
SCALE @ A2: 1:500	CHECKED: MB	APPROVED: TJ
CAD FILE: BRS.4989_FIGURE11	DESIGN-DRAWN: SLW	DATE: 18.06.18
PROJECT No: BRS.4989	DRAWING No: FIGURE 11	REV: A

FIGURE 12

FORMALISED TWO-STAGE RIGHT TURN ONGL TO NLSRR

NOTES

1. Do not scale from this drawing.
2. This drawing is for illustrative purposes only and not for construction.
3. This drawing is to be read and printed in colour.
5. Ordnance Survey and topographical survey based on HCC drawing EC/CJ007861/002
6. This drawing also based on HCC drawing EC/CJ007861/002



Large Car (2006)
 Overall Length 5.079m
 Overall Width 1.872m
 Overall Body Height 1.525m
 Min Body Ground Clearance 0.310m
 Max Track Width 1.831m
 Lock to lock time 4.00s
 Kerb to Kerb Turning Radius 5.900m

**LARGE CAR
 VEHICLE PROFILE**

--	--	--	--	--	--

REV	DATE	BY	DESCRIPTION	CHK	APD
-----	------	----	-------------	-----	-----

First Floor, South Wing
 Equinox North
 Great Park Road
 Almondsbury
 Bristol
 BS32 4QL

Pegasus Design

01454 625945
 www.pegasusgroup.co.uk

Planning | Design | Environment | Economics

CLIENT:
 FAREHAM LAND LP & BARGATE HOMES LTD

PROJECT:
 LAND TO THE NORTH OF GOSPORT RD
 FAREHAM

TITLE:
 FORMALISED TWO-STAGE RIGHT
 TURN ONGL TO NLSRR

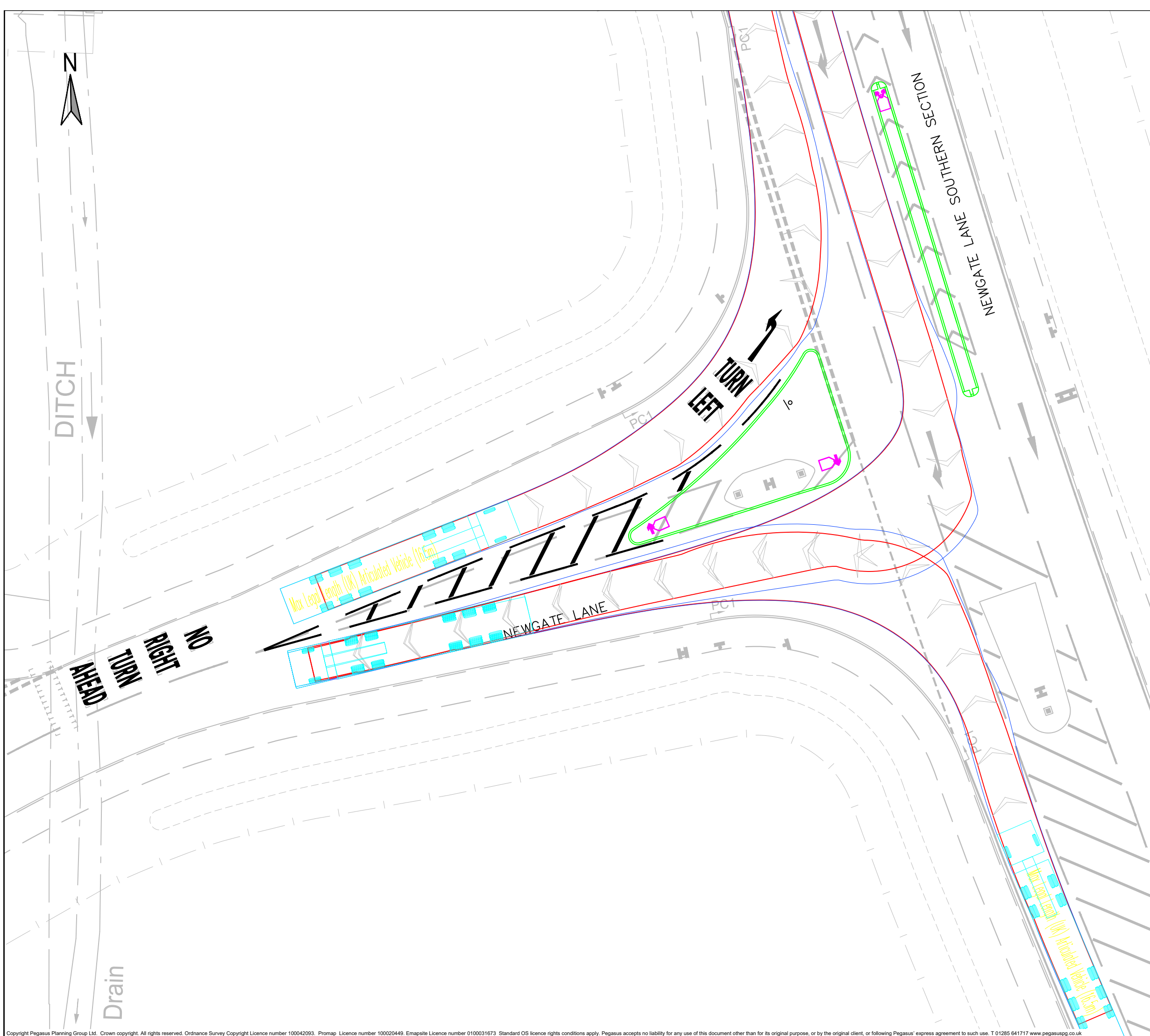
SCALE @ A3: 1: 250	CHECKED: MB	APPROVED: AJ
-----------------------	----------------	-----------------

CAD FILE: BRS.4989_FIGURE 12	DESIGN-DRAWN: ADS	DATE: 27.02.19
---------------------------------	----------------------	-------------------

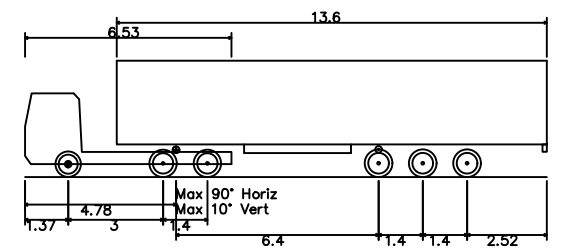
PROJECT No: BRS.4989	DRAWING No: FIGURE 12	REV: -
-------------------------	--------------------------	-----------

FIGURE 13

INDICATIVE LEFT OUT ONLY ONGL/ NLSRR



- NOTES
1. Do not scale from this drawing.
 2. This drawing is for illustrative purposes only and not for construction.
 3. This drawing is to be read and printed in colour.
 5. Ordnance Survey and topographical survey based on HCC drawing EC/CJ007861/002
 6. This drawing also based on HCC drawing EC/CJ007861/002




Max Legal Length (UK) Articulated Vehicle (16.5m)	16.500m
Overall Length	13.600m
Overall Width	2.550m
Overall Body Height	3.681m
Min Body Ground Clearance	0.411m
Max Track Width	2.500m
Lock to lock time	6.00s
Kerb to Kerb Turning Radius	6.530m

REV	DATE	BY	DESCRIPTION	CHK	APD

First Floor, South Wing
 Equinox North
 Great Park Road
 Almondsbury
 Bristol
 BS32 4QL

01454 625945
 www.pegasusgroup.co.uk

Planning | Design | Environment | Economics



CLIENT:
 FAREHAM LAND LP & BARGATE HOMES LTD

PROJECT:
 LAND TO THE NORTH OF GOSPORT RD
 FAREHAM

TITLE:
 NLSRR/NEWGATE LANE
 JUNCTION PLAN
 LEFT TURN ONLY

SCALE @ A3: 1: 250	CHECKED: MJB	APPROVED: TJ
-----------------------	-----------------	-----------------

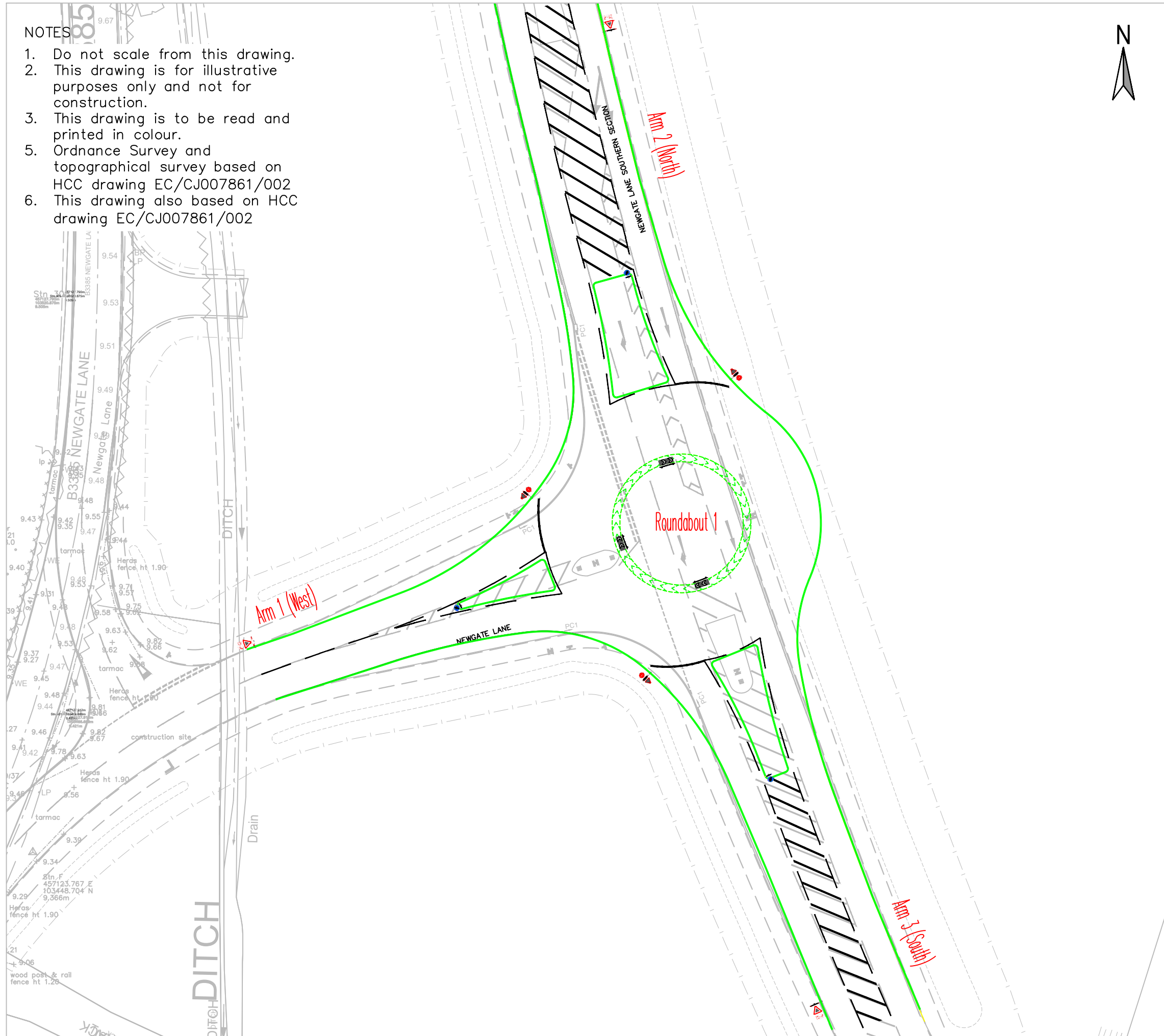
CAD FILE: -	DESIGN-DRAWN: ADS	DATE: 26.02.19
----------------	----------------------	-------------------

PROJECT No: BRS.4989	DRAWING No: FIGURE 13	REV:
-------------------------	--------------------------	------

FIGURE 14

ONGL/ NLSRR PROPOSED ROUNDABOUT

- NOTES
1. Do not scale from this drawing.
 2. This drawing is for illustrative purposes only and not for construction.
 3. This drawing is to be read and printed in colour.
 5. Ordnance Survey and topographical survey based on HCC drawing EC/CJ007861/002
 6. This drawing also based on HCC drawing EC/CJ007861/002



REV	DATE	BY	DESCRIPTION	CHK	APD
A	22/02/19	ADS	FLARE LANE ADDED WITH ASSOCIATED WORKS	MJB	AJ

First Floor, South Wing
Equinox North
Great Park Road
Almondsbury
Bristol
BS32 4QL



01454 625945
www.pegasusgroup.co.uk

Planning | Design | Environment | Economics

CLIENT:

FAREHAM LAND LP & BARGATE HOMES LTD

PROJECT:

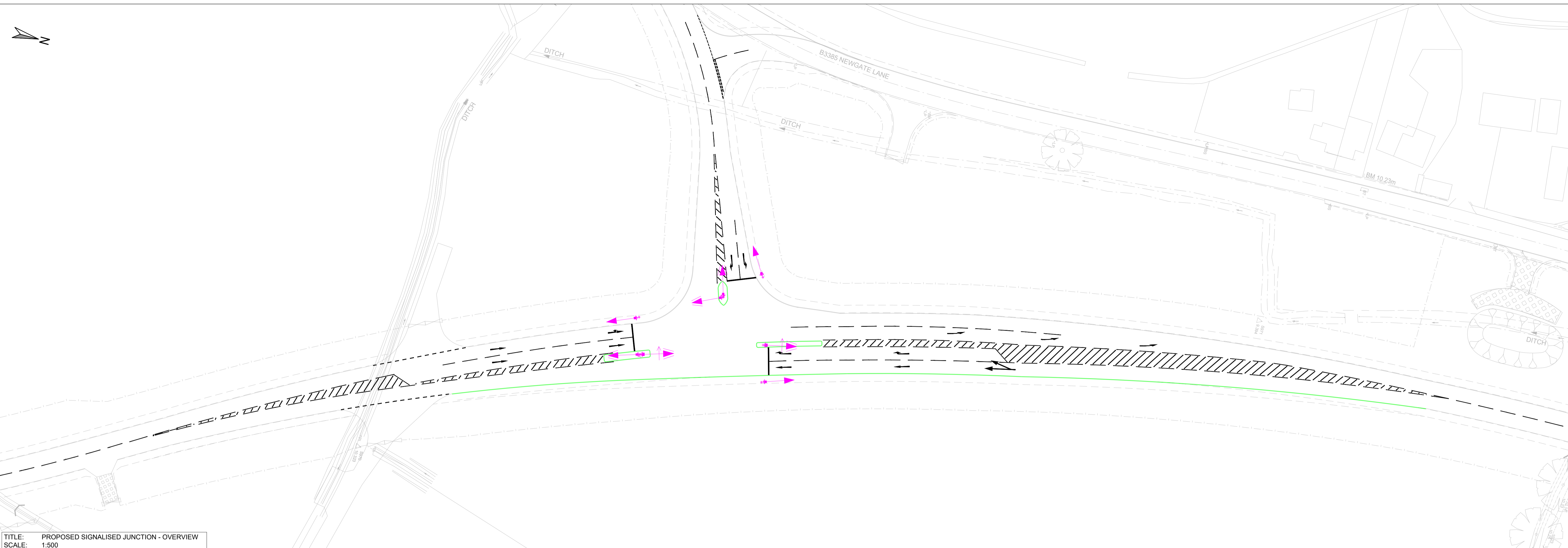
LAND TO THE NORTH OF GOSPORT RD
FAREHAM

TITLE:

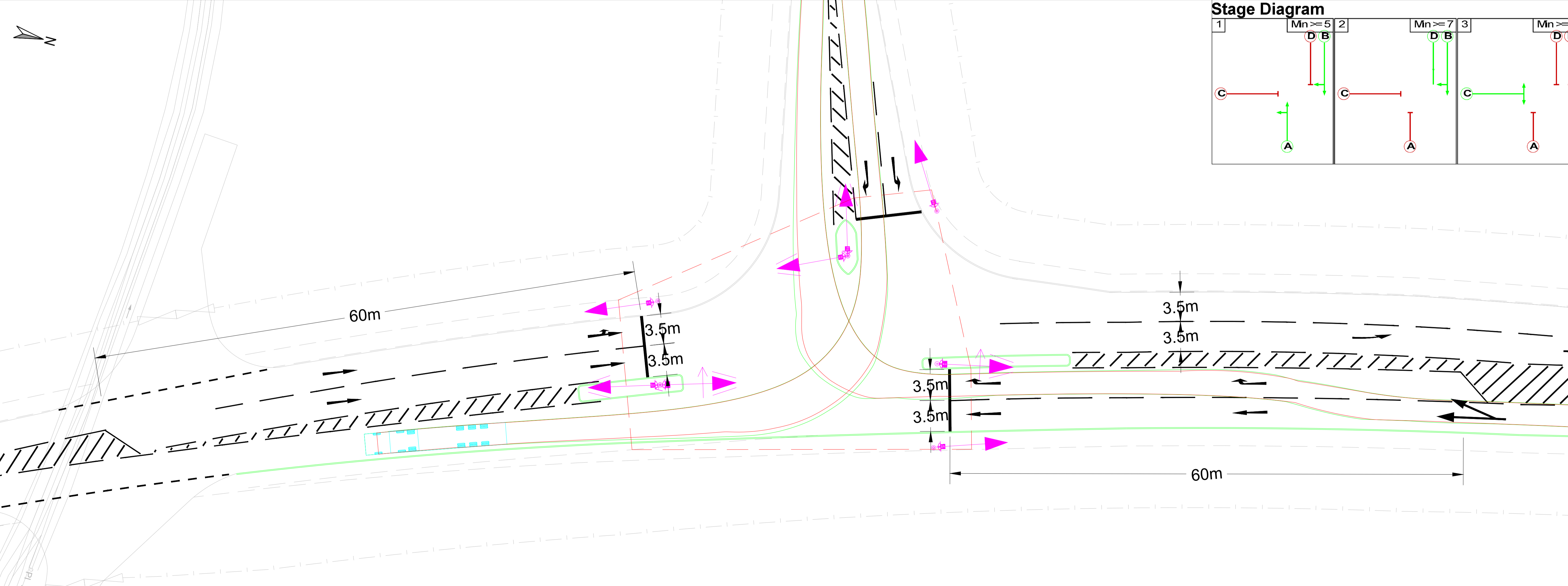
NLSRR/NEWGATE LANE
JUNCTION PLAN
ROUNDBOUT

SCALE @ A3: 1: 250	CHECKED: MB	APPROVED: TJ
CAD FILE: BRS.4989_	DESIGN-DRAWN: ADS	DATE: 26.02.19
PROJECT No: BRS.4989	DRAWING No: FIGURE 14	REV: -

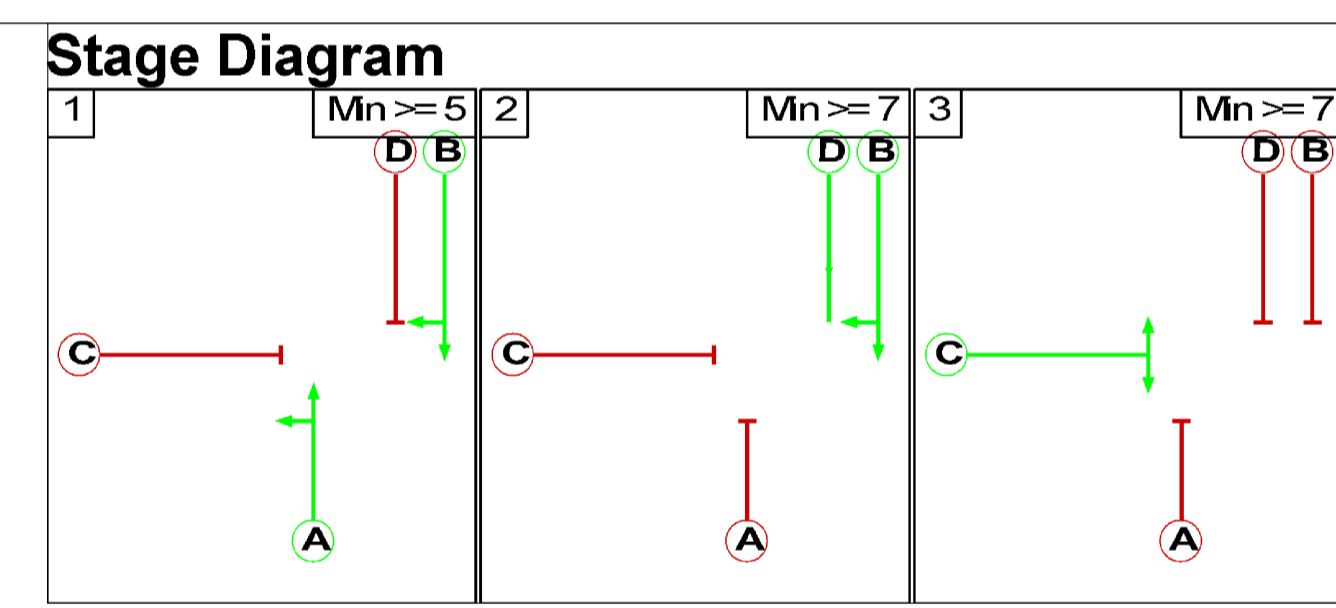
FIGURE 15
ONGL/NLSRR SIGNALISED JUNCTION



TITLE: PROPOSED SIGNALISED JUNCTION - OVERVIEW
SCALE: 1:500



TITLE: SWEEPED PATH ANALYSIS & SIGNAL PHASING
SCALE: 1:250



REV	DATE	BY	DESCRIPTION	CHK	APP

First Floor, South Wing
Equinox North
Great Park Road
Almondsbury
Bristol
BS32 4QL
01454 625945
www.pegasusgroup.co.uk
CLIENT:
FAREHAM LAND LP & BARGATE HOMES LTD



PROJECT:
LAND TO THE NORTH OF GOSPORT RD
FAREHAM

TITLE:
NLSRR/NEWGATE LANE
JUNCTION PLAN
SIGNALISED JUNCTION

SCALE @ A1:	CHECKED:	APPROVED:
AS SHOWN	ADS	AJ

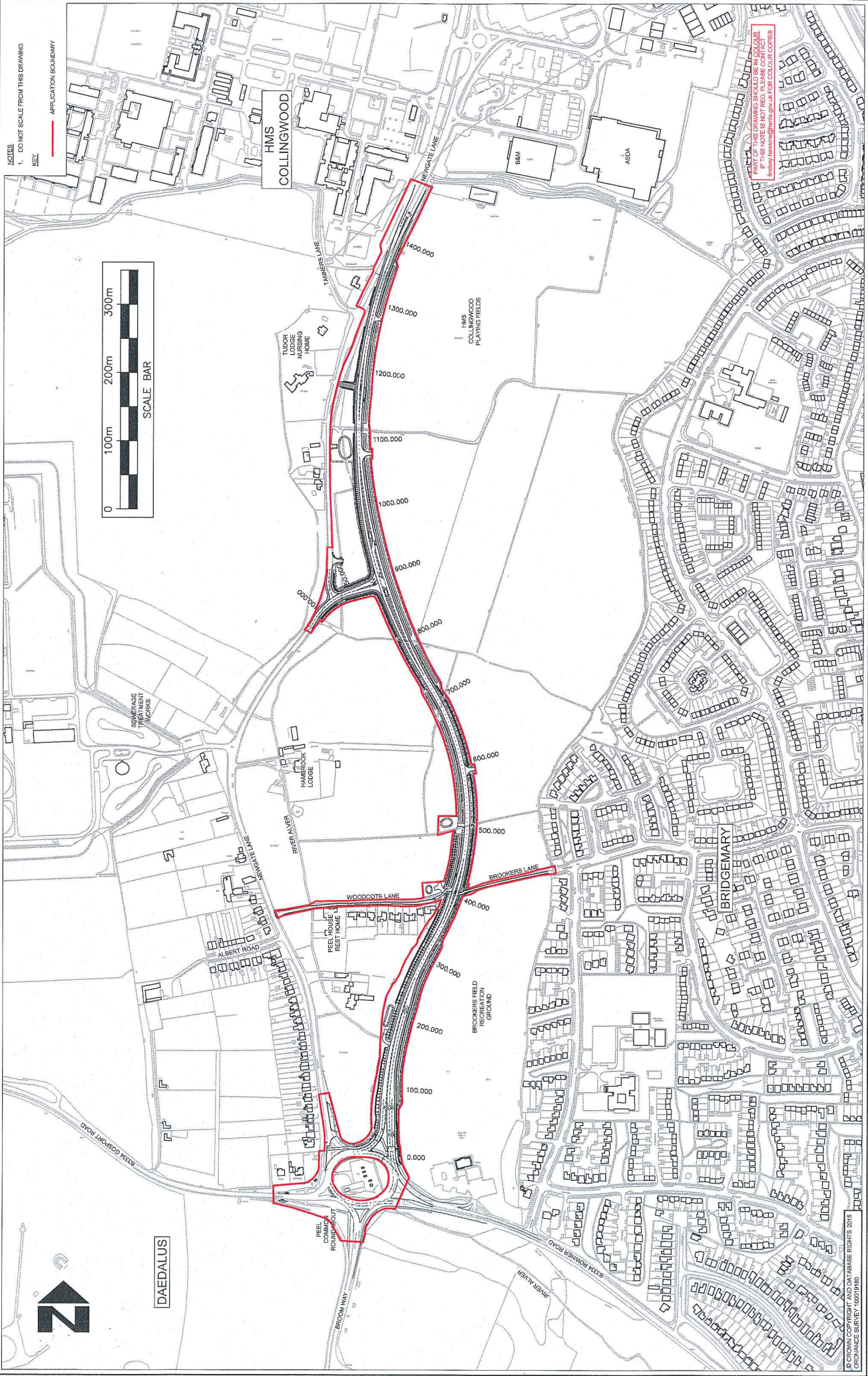
CAD FILE:	DESIGN-DRAWN:	DATE:
-	MJB	26/02/19

PROJECT No:	DRAWING No:	REV:
BRS.4989	FIGURE 15	-

Copyright Pegasus Group Ltd. All rights reserved. No part of this document may be reproduced, stored in a retrieval system, or transmitted in any form or by any means, electronic, mechanical, photocopying, recording, or by any information storage and retrieval system, without the prior written permission of Pegasus Group Ltd. Pegasus Group Ltd. is a registered company in England and Wales, registered number 10362081. Registered office: 1st Floor, South Wing, Equinox North, Great Park Road, Almondsbury, Bristol, BS32 4QL. Telephone: 01454 625945. Website: www.pegasusgroup.co.uk

APPENDIX 1

HCC OVERVIEW PLAN



NOTES
 1. DO NOT SCALE FROM THIS DRAWING
KEY
 APPLICATION BOUNDARY



PART OF THIS DRAWING SHOWS THE PROPOSED APPLICATION. IF THIS NOTE IS NOT RED, PLEASE CONTACT: [redacted]

HAMPESHIRE COUNTY COUNCIL ECONOMY, TRANSPORT AND ENVIRONMENT DEPARTMENT STRATEGIC TRANSPORT	CONSULTANT Hampshire County Council STUART JARVIS BSc (DTTP) FCITP FCRTI, DIRECTOR OF ECONOMY, TRANSPORT & ENVIRONMENT	CLIENT HAMPESHIRE COUNTY COUNCIL ECONOMY, TRANSPORT AND ENVIRONMENT DEPARTMENT STRATEGIC TRANSPORT	DRAWING TITLE OVERVIEW PLAN
	REVISED RW CHECKED LH LW APPROVED CM CM	SCALE @ A1 1:2500	SHEET NUMBER 1 OF 1
DATE 21.03.2015	DATE 06.07.2015	DATE 06.07.2015	DATE 06.07.2015
DWG A	DWG A	DWG A	DWG A

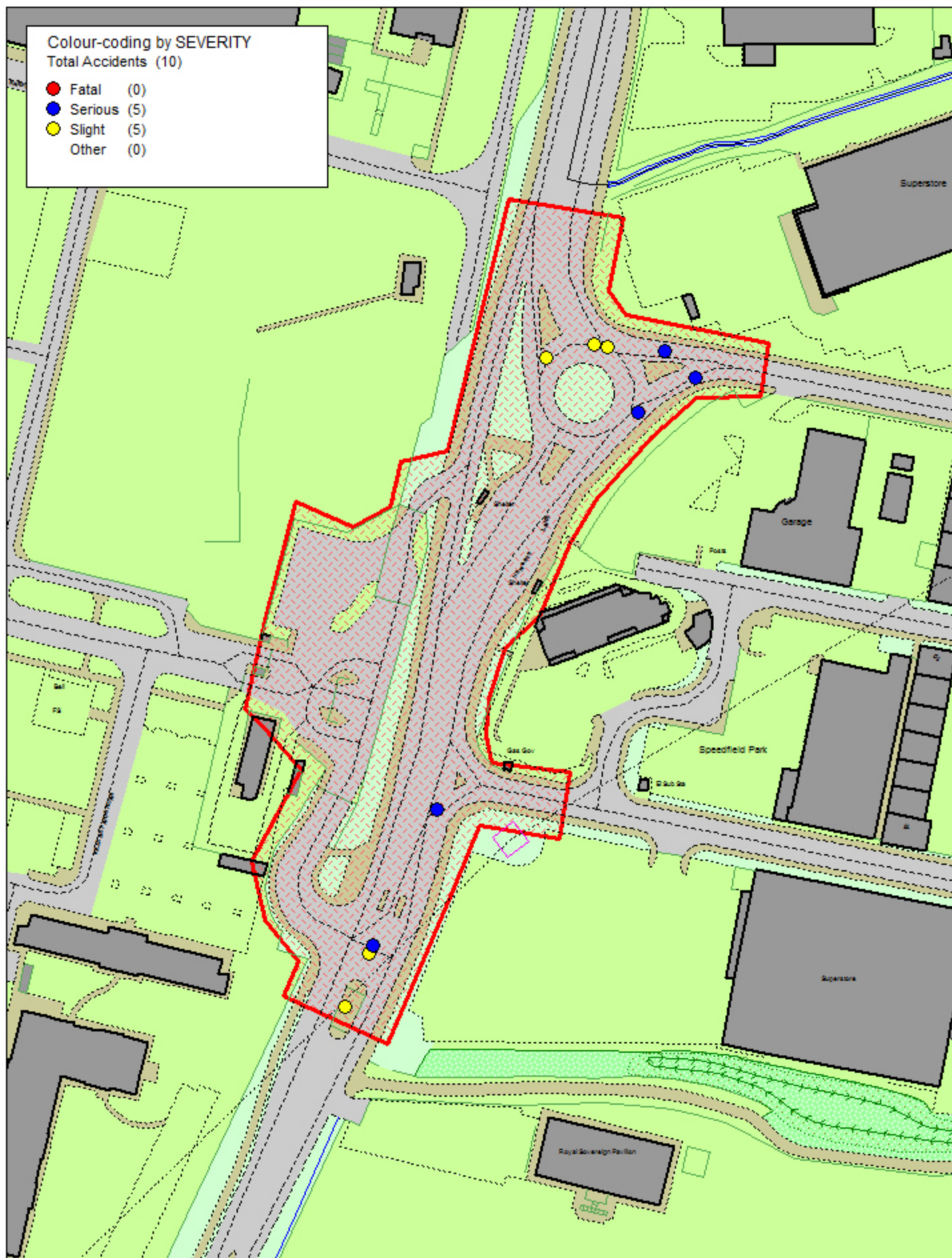
© CROWN COPYRIGHT AND DATA RIGHTS 2015
 ORDNANCE SURVEY (100019180)

APPENDIX 2

ACCIDENT DATA

Colour-coding by SEVERITY
Total Accidents (10)

- Fatal (0)
- Serious (5)
- Slight (5)
- Other (0)



Selected map area

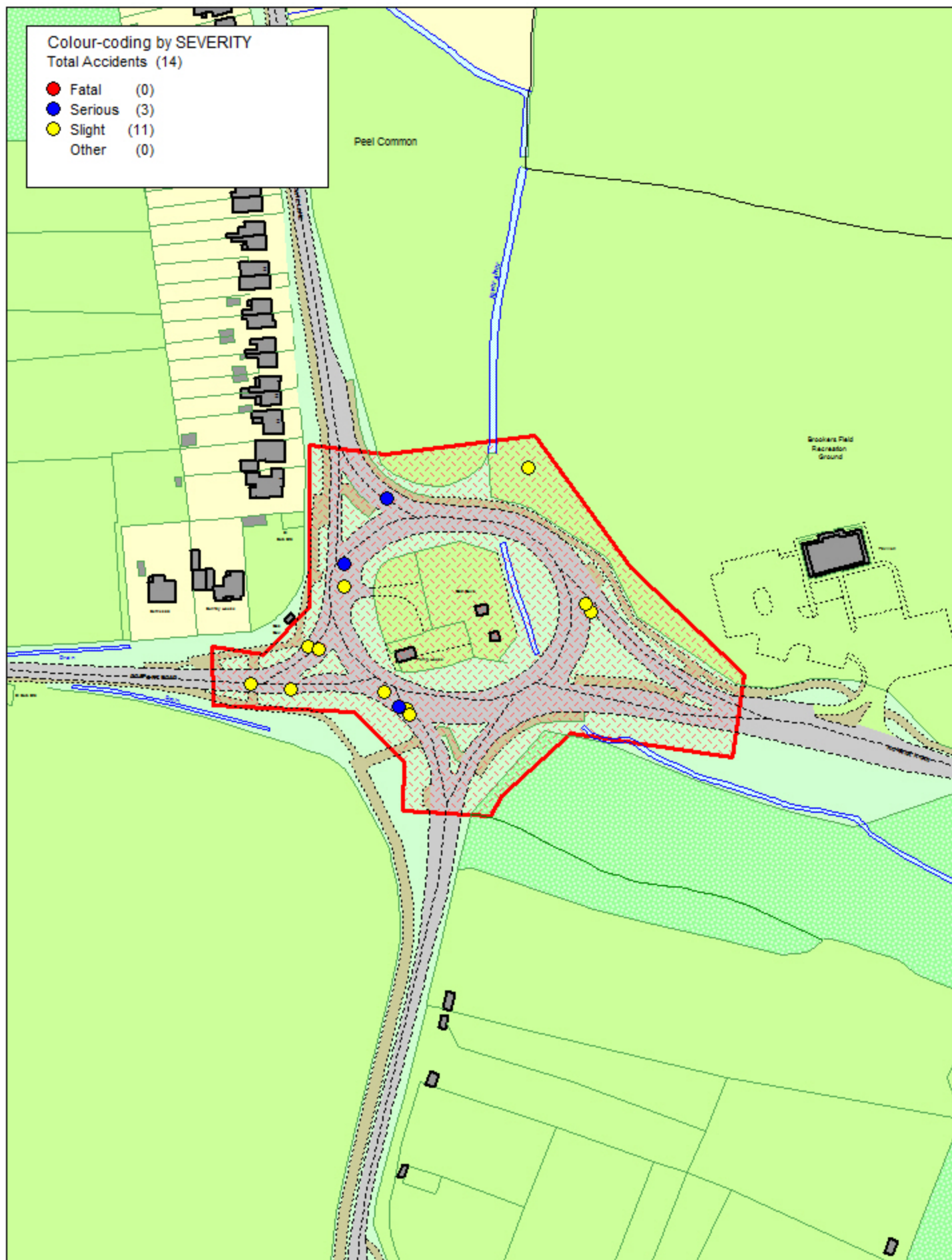
© Crown copyright. All rights reserved
Hampshire Police
Licence No. 01021C 2019

SCALE	1 : 1480
DATE	22/02/2019
DRAWING No.	
DRAWN BY	

Colour-coding by SEVERITY

Total Accidents (14)

- Fatal (0)
- Serious (3)
- Slight (11)
- Other (0)



Selected map area

© Crown copyright. All rights reserved
Hampshire Police
Licence No. 01021C 2019

SCALE	1 : 2000
DATE	22/02/2019
DRAWING No.	
DRAWN BY	

Accidents between dates 01/09/2013 and 31/08/2018 (60) months

Selection:

Selected using Pre-defined Query : ; Refined using Accidents within selected Polygons -HC - RPU Statistics Request ("CS NEWGATE LANE")

Notes:

Selected Polygon:CS NEWGATE LANE

130405134 25/10/2013 Time 1934 Vehicles 2 Casualties 1 Slight
 E:457356 N: 104296 First Road: B 3385 Road Type Single carriageway
 Speed limit: 30 Junction Detail: Roundabout Give way or controlled Unclassified
 Crossing: Control None Facilities: None within 50m Road surface Dry
 Darkness: street lights present and lit Fine without high winds
 Special Conditions at Site None Carriageway Hazards: None
 Place accident reported: At scene DfT Special Projects:

Causation

	Factor:	Participant:	Confidence:
1st:	Failed to judge other persons path or speed	Vehicle 1	Very Likely
2nd:	Illness or disability, mental or physical	Vehicle 1	Possible
3rd:			
4th:			
5th:			
6th:			

VEH 1 (CAR) TRAVELLING E ENTERED THE B3385 NEWGATE LANE RBT. VEH 2 (CAR) TRAVELLING S ALONG NEWGATE LANE ENTERED THE RBT AND COLLIDED WITH THE NEARSIDE OF VEH 1.

Occurred on B3385 NEWGATE LANE AT JUNCTION WITH HMS COLLINGWOOD, FAREHAM, HAMPSHIRE

Vehicle Reference 1 Car Going ahead other
 Vehicle movement from W to E No tow / articulation Leaving the main road
 On main carriageway No skidding, jack-knifing or overturning
 Location at impact Mid Junction - on roundabout or r First impact Nearside Hit vehicle:
 Hit object in road None Off road: None
 Did not leave carr Age of Driver 58 Male
 Not hit and run Breath test Negative
 Left hand drive: No

Casualty Reference: 1 Vehicle: 1 Age: 58 Male Driver/rider Severity: Slight
 Not a pupil
 Seatbelt Not Applicable Cycle helmet: Not a cyclist

Vehicle Reference 2 Car Starting
 Vehicle movement from N to S No tow / articulation Leaving the main road
 On main carriageway No skidding, jack-knifing or overturning
 Location at impact Entering roundabout First impact Front Hit vehicle:
 Hit object in road None Off road: None
 Did not leave carr Age of Driver 21 Male
 Not hit and run Breath test Negative
 Left hand drive: No

Accidents between dates 01/09/2013 and 31/08/2018 (60) months

Selection: Notes:

Selected using Pre-defined Query : ; Refined using Accidents within selected Polygons -HC - RPU Statistics Request ("CS NEWGATE LANE")

130430570 14/11/2013 Time 1411 Vehicles 2 Casualties 1 Slight
 E:457352 N: 104297 First Road: B 3385 Road Type Single carriageway
 Speed limit: 30 Junction Detail: Roundabout Give way or controlled Unclassified
 Crossing: Control None Facilities: None within 50m Road surface Dry
 Daylight Fine without high winds
 Special Conditions at Site None Carriageway Hazards: None
 Place accident reported: At scene DfT Special Projects:

Causation

	Factor:	Participant:	Confidence:
1st:	Dazzling sun	Vehicle 1	Very Likely
2nd:	Failed to look properly	Vehicle 1	Very Likely
3rd:			
4th:			
5th:			
6th:			

VEH 1 (CAR) TRAVELLING S ALONG B3385 NEWGATE LANE, ENTERS RBT TO TURN RIGHT INTO HMS COLLINGWOOD FAILING TO SEE VEH 2 (P/CYCLE) TO NEARSIDE INTENDING TO ENTER SPEEDFIELD PARK AND COLLIDES.

Occurred on B3385 NEWGATE LANE AT JUNCTION WITH SPEEDFIELD PARK, FAREHAM, HAMPSHIRE

Vehicle Reference 1 Car Turning right
 Vehicle movement from N to W No tow / articulation Leaving the main road
 On main carriageway No skidding, jack-knifing or overturning
 Location at impact Mid Junction - on roundabout or r First impact Front Hit vehicle:
 Hit object in road None Off road: None
 Did not leave carr Age of Driver 60 Male
 Not hit and run Breath test Negative
 Left hand drive: No

Vehicle Reference 2 Pedal Cycle Turning right
 Vehicle movement from S to E No tow / articulation Leaving the main road
 On main carriageway No skidding, jack-knifing or overturning
 Location at impact Mid Junction - on roundabout or r First impact Front Hit vehicle:
 Hit object in road None Off road: None
 Did not leave carr Age of Driver 50 Female
 Not hit and run Breath test Not applicable
 Left hand drive: No

Casualty Reference: 1 Vehicle: 2 Age: 50 Female Driver/rider Severity: Slight
 Not a pupil
 Seatbelt Not Applicable Cycle helmet: No

Accidents between dates 01/09/2013 and 31/08/2018 (60) months

Selection:

Selected using Pre-defined Query : ; Refined using Accidents within selected Polygons -HC - RPU Statistics Request ("CS NEWGATE LANE")

Notes:

140036296 31/01/2014 Time 0549 Vehicles 1 Casualties 1 Serious
 E:457365 N: 104277 First Road: B 3385 Road Type 1
 Speed limit: 30 Junction Detail: Roundabout Give way or controlled Unclassified
 Crossing: Control None Facilities: None within 50m Road surface Wet/Damp
 Darkness: street lights present and lit Raining without high winds
 Special Conditions at Site None Carriageway Hazards: None
 Place accident reported: At scene DfT Special Projects:

Causation

	Factor:	Participant:	Confidence:
1st:	Slippery road (due to weather)	Vehicle 1	Very Likely
2nd:	Loss of control	Vehicle 1	Possible
3rd:			
4th:			
5th:			
6th:			

VEH 1 (M/CYCLE) TRAVELLING W LOST CONTROL WHILST TURNING RIGHT ON THE RBT FROM SPEEDFIELD PARK INTO B3385 NEWGATE LANE, CAUSING VEH 1 TO FALL ON TOP OF THE RIDER.
 Occurred on B3385 NEWGATE LANE AT JUNCTION WITH SPEEDFIELDS PARK, FAREHAM, HAMPSHIRE

Vehicle Reference 1 Motorcycle 50cc and under Turning right
 Vehicle movement from E to N No tow / articulation Leaving the main road
 On main carriageway Skidded
 Location at impact Mid Junction - on roundabout or r First impact Offside Hit vehicle:
 Hit object in road None Off road: None
 Did not leave carr Age of Driver 22 Male
 Not hit and run Breath test Not applicable Left hand drive: No

Casualty Reference: 1 Vehicle: 1 Age: 22 Male Driver/rider Severity: Serious
 Not a pupil
 Seatbelt Not Applicable Cycle helmet: Not a cyclist

Accidents between dates 01/09/2013 and 31/08/2018 (60) months

Selection:

Selected using Pre-defined Query : ; Refined using Accidents within selected Polygons -HC - RPU Statistics Request ("CS NEWGATE LANE")

Notes:

150084136 11/03/2015 Time 1710 Vehicles 2 Casualties 1 Serious
 E:457306 N: 104160 First Road: B 3385 Road Type Single carriageway
 Speed limit: 30 Junction Detail: T & Stag Jct Give way or controlled Unclassified
 Crossing: Control None Facilities: Pelican, puffin, toucan etc. Road surface Dry
 Daylight Fine without high winds
 Special Conditions at Site None Carriageway Hazards: None
 Place accident reported: Elsewhere DfT Special Projects:

Causation

	Factor:	Participant:	Confidence:
1st:	Failed to look properly	Vehicle 2	Very Likely
2nd:	Failed to judge other persons path or speed	Vehicle 2	Possible
3rd:			
4th:			
5th:			
6th:			

VEH 2 (CAR) TRAVELLING W OUT OF SPEEDFIELDS PARK TURNS LEFT ONTO B3385 NEWGATE LANE AND COLLIDES WITH VEH 1 (P/CYCLE) TRAVELLING S ALONG B3385 NEWGATE LANE KNOCKING RIDER OFF.
 Occurred on B3385 NEWGATE LANE AT JUNCTION WITH SPEEDFIELDS PARK, FAREHAM, HAMPSHIRE

Vehicle Reference 1 Pedal Cycle Going ahead other
 Vehicle movement from N to S No tow / articulation Leaving the main road
 On main carriageway No skidding, jack-knifing or overturning
 Location at impact Mid Junction - on roundabout or r First impact Nearside Hit vehicle:
 Hit object in road None Off road: None
 Did not leave carr Age of Driver 37 Male
 Non-stop, not hit Breath test Not applicable
 Left hand drive: No

Casualty Reference: 1 Vehicle: 1 Age: 37 Male Driver/rider Severity: Serious
 Not a pupil
 Seatbelt Not Applicable Cycle helmet: Yes

Vehicle Reference 2 Car Turning left
 Vehicle movement from E to S No tow / articulation Leaving the main road
 On main carriageway No skidding, jack-knifing or overturning
 Location at impact Mid Junction - on roundabout or r First impact Front Hit vehicle:
 Hit object in road None Off road: None
 Did not leave carr Age of Driver 57 Male
 Not hit and run Breath test Driver not contacted
 Left hand drive: No

Accidents between dates 01/09/2013 and 31/08/2018 (60) months

Selection: Notes:

Selected using Pre-defined Query : ; Refined using Accidents within selected Polygons -HC - RPU Statistics Request ("CS NEWGATE LANE")

150359405 16/10/2015 Time 0958 Vehicles 2 Casualties 1 Slight
 E:457286 N: 104118 First Road: B 3385 Road Type Single carriageway
 Speed limit: 40 Junction Detail: Not within 20m of junction
 Crossing: Control None Facilities: Pelican, puffin, toucan etc. Road surface Dry
 Daylight Fine without high winds
 Special Conditions at Site None Carriageway Hazards: None
 Place accident reported: At scene DfT Special Projects:

Causation

	Factor:	Participant:	Confidence:
1st:	Poor turn or manoeuvre	Vehicle 1	Possible
2nd:			
3rd:			
4th:			
5th:			
6th:			

VEH 1 (CAR) TRAV W TURNED LEFT FROM THE MCDONALDS ENTRANCE INTO LANE 1 OF B3385 NEWGATE LANE. VEH 2 (CAR) TRAV S MOVED INTO LANE 2 UPON SEEING VEH 1 PULLING OUT. AS VEH 2 PULLED ALONGSIDE, VEH 1 TURNED RIGHT CAUSING VEH 2 TO COLLIDE WITH VEH 1.

Occurred on B3385 NEWGATE LANE 44 METRES SOUTH OF MCDONALDS ENTRANCE, FAREHAM, HAMPSHIRE

Vehicle Reference 1 Car Turning right
 Vehicle movement from N to W No tow / articulation Leaving the main road
 On main carriageway No skidding, jack-knifing or overturning
 Location at impact Not at, or within 20M of Jct First impact Offside Hit vehicle:
 Hit object in road None Off road: None
 Did not leave carr Age of Driver 37 Male
 Not hit and run Breath test Negative
 Left hand drive: No

Casualty Reference: 1 Vehicle: 1 Age: 37 Male Driver/rider Severity: Slight
 Not a pupil
 Seatbelt Not Applicable Cycle helmet: Not a cyclist

Vehicle Reference 2 Car Going ahead other
 Vehicle movement from N to S No tow / articulation Leaving the main road
 On main carriageway No skidding, jack-knifing or overturning
 Location at impact Not at, or within 20M of Jct First impact Front Hit vehicle:
 Hit object in road None Off road: None
 Did not leave carr Age of Driver 28 Male
 Not hit and run Breath test Negative
 Left hand drive: No

Accidents between dates 01/09/2013 and 31/08/2018 (60) months

Selection:

Selected using Pre-defined Query : ; Refined using Accidents within selected Polygons -HC - RPU Statistics Request ("CS NEWGATE LANE")

Notes:

150363573 18/10/2015 Time 1658 Vehicles 2 Casualties 1 Slight
 E:457279 N: 104102 First Road: B 3385 Road Type Single carriageway
 Speed limit: 30 Junction Detail: Not within 20m of junction
 Crossing: Control None Facilities: None within 50m Road surface Dry
 Daylight Fine without high winds
 Special Conditions at Site None Carriageway Hazards: None
 Place accident reported: Elsewhere DfT Special Projects:

Causation

	Factor:	Participant:	Confidence:
1st:	Passing too close to cyclist, horse rider or pedestrian	Vehicle 2	Possible
2nd:	Poor turn or manoeuvre	Vehicle 2	Possible
3rd:	Loss of control	Vehicle 1	
4th:			
5th:			
6th:			

VEH 2 (VAN) TRAVELLING NE ALONG B3385 NEWGATE LANE OVERTAKES VEH 1 (P/CYCLE) TRAVELLING INFRONT. AS VEH 2 PASSES IT CLIPS THE HANDLEBARS OF VEH 1 KNOCKING RIDER OFF. VEH 2 FAILED TO STOP.

Occurred on B3385 NEWGATE LANE OUTSIDE HMS COLLINGWOOD ROYAL SOVEREIGN AVENUE, FAREHAM, HAMPSHIRE

Vehicle Reference 1 Pedal Cycle Going ahead other
 Vehicle movement from SW to NE No tow / articulation Leaving the main road
 On main carriageway No skidding, jack-knifing or overturning
 Location at impact Not at, or within 20M of Jct First impact Offside Hit vehicle:
 Hit object in road None Off road: None
 Nearside Age of Driver 35 Male
 Not hit and run Breath test Driver not contacted
 Left hand drive: No

Casualty Reference: 1 Vehicle: 1 Age: 35 Male Driver/rider Severity: Slight
 Not a pupil
 Seatbelt Not Applicable Cycle helmet: Yes

Vehicle Reference 2 Van or Goods 3.5 tonnes mgw and under Going ahead other
 Vehicle movement from SW to NE No tow / articulation Leaving the main road
 On main carriageway No skidding, jack-knifing or overturning
 Location at impact Not at, or within 20M of Jct First impact Nearside Hit vehicle:
 Hit object in road None Off road: None
 Did not leave carr Age of Driver Not traced
 Hit and run Breath test Driver not contacted
 Left hand drive: No

Accidents between dates 01/09/2013 and 31/08/2018 (60) months

Selection:

Selected using Pre-defined Query : ; Refined using Accidents within selected Polygons -HC - RPU Statistics Request ("CS NEWGATE LANE")

Notes:

150375155 28/10/2015 Time 1900 Vehicles 2 Casualties 1 Slight
 E:457338 N: 104293 First Road: B 3385 Road Type 1
 Speed limit: 30 Junction Detail: Roundabout Give way or controlled Unclassified
 Crossing: Control None Facilities: None within 50m Road surface Wet/Damp
 Darkness: street lighting unknown Fine without high winds
 Special Conditions at Site None Carriageway Hazards: None
 Place accident reported: At scene DfT Special Projects:

Causation

	Factor:	Participant:	Confidence:
1st:	Failed to look properly	Vehicle 2	Very Likely
2nd:			
3rd:			
4th:			
5th:			
6th:			

VEH 2 (M/CYCLE) TRAVELLING N ALONG B3385 NEWGATE LANE AROUND RBT COLLIDED WITH REAR OF VEH 1 (M/CYCLE) STATIONARY IN TRAFFIC IN FRONT. RIDER VEH 2 FELL FROM VEH.

Occurred on B3385 NEWGATE LANE AT JUNCTION WITH SPEEDFIELD PARK, FAREHAM, HAMPSHIRE

Vehicle Reference 1 Motorcycle 50cc and under Stopping
 Vehicle movement from S to N No tow / articulation Leaving the main road
 On main carriageway No skidding, jack-knifing or overturning
 Location at impact Mid Junction - on roundabout or 1 First impact Back Hit vehicle:
 Hit object in road None Off road: None
 Did not leave carr Age of Driver 16 Male
 Not hit and run Breath test Negative
 Left hand drive: No

Vehicle Reference 2 Motorcycle 50cc and under Going ahead other
 Vehicle movement from S to N No tow / articulation Leaving the main road
 On main carriageway No skidding, jack-knifing or overturning
 Location at impact Mid Junction - on roundabout or 1 First impact Front Hit vehicle:
 Hit object in road None Off road: None
 Did not leave carr Age of Driver 16 Male
 Not hit and run Breath test Negative
 Left hand drive: No

Casualty Reference: 1 Vehicle: 2 Age: 16 Male Driver/rider Severity: Slight
 Not a pupil
 Seatbelt Not Applicable Cycle helmet: Not a cyclist

Accidents between dates 01/09/2013 and 31/08/2018 (60) months

Selection: Notes:

Selected using Pre-defined Query : ; Refined using Accidents within selected Polygons -HC - RPU Statistics Request ("CS NEWGATE LANE")

150411335 26/11/2015 Time 1440 Vehicles 2 Casualties 1 Serious
 E:457287 N: 104120 First Road: B 3385 Road Type Single carriageway
 Speed limit: 40 Junction Detail: Pri Drive Automatic traffic signal Unclassified
 Crossing: Control None Facilities: Ped. phase at traffic signal junction Road surface Dry
 Daylight Fine without high winds
 Special Conditions at Site None Carriageway Hazards: None
 Place accident reported: At scene DfT Special Projects:

Causation

	Factor:	Participant:	Confidence:
1st:	Failed to look properly	Vehicle 1	Possible
2nd:			
3rd:			
4th:			
5th:			
6th:			

VEH 2 (CAR) TRAVELLING NE ALONG B3385 NEWGATE LANE IN LANE 1 MOVES INTO LANE 2 TO PASS A SLOWER MOVING VEH. VEH 2 COLLIDES WITH VEH 1 (P/CYCLE) TRAVELLING E ACROSS PEDESTRIAN CROSSING ON RED LIGHT.

Occurred on B3385 NEWGATE LANE AT JUNCTION WITH HMS COLLINGWOOD, FAREHAM, HAMPSHIRE

Vehicle Reference 1 Pedal Cycle Stopping
 Vehicle movement from NW to SE No tow / articulation Leaving the main road
 On main carriageway No skidding, jack-knifing or overturning
 Location at impact Cleared junction or waiting/park First impact Offside Hit vehicle:
 Hit object in road None Off road: None
 Did not leave carr Age of Driver 58 Male
 Not hit and run Breath test Not applicable
 Left hand drive: No
 Casualty Reference: 1 Vehicle: 1 Age: 58 Male Driver/rider Severity: Serious
 Not a pupil
 Seatbelt Not Applicable Cycle helmet: Yes

Vehicle Reference 2 Car Going ahead other
 Vehicle movement from SW to NE No tow / articulation Leaving the main road
 On main carriageway No skidding, jack-knifing or overturning
 Location at impact Jct Approach First impact Front Hit vehicle:
 Hit object in road None Off road: None
 Did not leave carr Age of Driver 22 Male
 Not hit and run Breath test Negative
 Left hand drive: No

Accidents between dates 01/09/2013 and 31/08/2018 (60) months

Selection: Notes:

Selected using Pre-defined Query : ; Refined using Accidents within selected Polygons -HC - RPU Statistics Request ("CS NEWGATE LANE")

44170218028 09/06/2017 Time 1025 Vehicles 2 Casualties 1 Serious
 E:457373 N: 104295 First Road: U Road Type Single carriageway
 Speed limit: 30 Junction Detail: Roundabout Give way or controlled Unclassified
 Crossing: Control None Facilities: Central reservation Road surface Dry
 Daylight Fine without high winds
 Special Conditions at Site None Carriageway Hazards: None
 Place accident reported: At scene DfT Special Projects:

Causation

	Factor:	Participant:	Confidence:
1st:	Failed to look properly	Vehicle 1	Very Likely
2nd:			
3rd:			
4th:			
5th:			
6th:			

VEH 1 (P/CYCLE) TRAVELLING S ACROSS SPEEDFIELDS PARK TOWARDS CENTRAL ISLAND, INTO PATH OF VEH 2 (CAR) TRAVELLING E ALONG SPEEDFIELDS PARK FROMT RBT.

Occurred on SPEEDFIELDS PARK AT JUNCTION WITH NEWGATE LANE, FAREHAM, HAMPSHIRE

Vehicle Reference 1 Pedal Cycle Going ahead other
 Vehicle movement from N to S No tow / articulation Leaving the main road
 On main carriageway No skidding, jack-knifing or overturning
 Location at impact Jct Approach First impact Front Hit vehicle:
 Hit object in road None Off road: None
 Did not leave carr Age of Driver 68 Male
 Not hit and run Breath test Not requested
 Left hand drive: No

Casualty Reference: 1 Vehicle: 1 Age: 68 Male Driver/rider Severity: Serious
 Not a pupil
 Seatbelt Not Applicable Cycle helmet: Yes

Vehicle Reference 2 Car Turning right
 Vehicle movement from S to E No tow / articulation Leaving the main road
 On main carriageway No skidding, jack-knifing or overturning
 Location at impact Jct Approach First impact Nearside Hit vehicle:
 Hit object in road None Off road: None
 Did not leave carr Age of Driver 23 Female
 Not hit and run Breath test Negative
 Left hand drive: No

Accidents between dates 01/09/2013 and 31/08/2018 (60) months

Selection: Notes:

Selected using Pre-defined Query : ; Refined using Accidents within selected Polygons -HC - RPU Statistics Request ("CS NEWGATE LANE")

44180100422 17/03/2018 Time 0629 Vehicles 1 Casualties 1 Serious
 E:457382 N: 104287 First Road: U Road Type Single carriageway B 3385
 Speed limit: 30 Junction Detail: Roundabout Give way or controlled
 Crossing: Control None Facilities: None within 50m Road surface Wet/Damp
 Daylight Raining without high winds
 Special Conditions at Site None Carriageway Hazards: None
 Place accident reported: At scene DfT Special Projects:

Causation

	Factor:	Participant:	Confidence:
1st:	Slippery road (due to weather)	Vehicle 1	Very Likely
2nd:	Sudden braking	Vehicle 1	Very Likely
3rd:	Loss of control	Vehicle 1	
4th:			
5th:			
6th:			

VEH 1 (M/CYCLE) TRAVELLING NW ALONG SPEEDFIELDS PARK, APPLIES THE BRAKES AND THE FRONT WHEEL SLID OUT ON THE WET ROAD SURFACE.

Occurred on SPEEDFIELDS PARK AT JUNCTION WITH B3385 NEWGATE LANE, FAREHAM, HAMPSHIRE

Vehicle Reference 1 Motor Cycle over 50 cc and up to 125cc Stopping
 Vehicle movement from SE to NW No tow / articulation Leaving the main road
 On main carriageway No skidding, jack-knifing or overturning
 Location at impact Jct Approach First impact Did not impact Hit vehicle:
 Hit object in road None Off road: None
 Did not leave carr Age of Driver 22 Female
 Not hit and run Breath test Not requested
 Left hand drive: No

Casualty Reference: 1 Vehicle: 1 Age: 22 Female Driver/rider Severity: Serious
 Not a pupil
 Seatbelt Not Applicable Cycle helmet: Not a cyclist

Accidents between dates **01/09/2013 and 31/08/2018** (60) months

Selection:

Selected using Pre-defined Query : ; Refined using Accidents within selected Polygons -HC - RPU Statistics Request ("CS NEWGATE LANE")

Notes:

Accidents involving:

	Fatal	Serious	Slight	Total
Motor vehicles only (excluding 2-wheels)	0	0	2	2
2-wheeled motor vehicles	0	2	1	3
Pedal cycles	0	3	2	5
Horses & other	0	0	0	0
Total	0	5	5	10

Casualties:

	Fatal	Serious	Slight	Total
Vehicle driver	0	0	2	2
Passenger	0	0	0	0
Motorcycle rider	0	2	1	3
Cyclist	0	3	2	5
Pedestrian	0	0	0	0
Other	0	0	0	0
Total	0	5	5	10

Accidents between dates 01/09/2013 and 31/08/2018 (60) months

Selection: Notes:

Selected using Pre-defined Query : ; Refined using Accidents within selected Polygons -HC - RPU Statistics Request ("CS ROUNDABOUT")

Selected Polygon:CS ROUNDABOUT

130346160 11/09/2013 Time 1855 Vehicles 1 Casualties 1 Slight
 E:457233 N: 102617 First Road: B 3334 Road Type 1 B 3385
 Speed limit: 40 Junction Detail: Roundabout Give way or controlled
 Crossing: Control None Facilities: None within 50m Road surface Wet/Damp
 Daylight Raining without high winds
 Special Conditions at Site None Carriageway Hazards: None
 Place accident reported: At scene DfT Special Projects:

Causation

	Factor:	Participant:	Confidence:
1st:	Slippery road (due to weather)	Vehicle 1	Very Likely
2nd:	Travelling too fast for conditions	Vehicle 1	Possible
3rd:			
4th:			
5th:			
6th:			

VEH 1 (CAR) TRAVELLING SE AROUND PEEL COMMON RBT INTENDING TO EXIT ONTO B3334 ROWNER ROAD, LOSES CONTROL ON THE RBT DUE TO HEAVY RAIN AND COLLIDES WITH LAMP POST
 Occurred on B3334 ROWNER ROAD AT JUNCTION WITH B3385 BROOM WAY, STUBBINGTON, HAMPSHIRE

Vehicle Reference 1 Car Going ahead right bend
 Vehicle movement from NW to SE No tow / articulation Leaving the main road
 On main carriageway No skidding, jack-knifing or overturning
 Location at impact Mid Junction - on roundabout or r First impact Front Hit vehicle:
 Hit object in road None Off road: Lamp post
 Did not leave carr Age of Driver 30 Male
 Not hit and run Breath test Negative
 Left hand drive: No

Casualty Reference: 1 Vehicle: 1 Age: 30 Male Driver/rider Severity: Slight
 Not a pupil
 Seatbelt Not Applicable Cycle helmet: Not a cyclist

Accidents between dates 01/09/2013 and 31/08/2018 (60) months

Selection:

Selected using Pre-defined Query : ; Refined using Accidents within selected Polygons -HC - RPU Statistics Request ("CS ROUNDABOUT")

Notes:

130472867 17/12/2013 Time 1150 Vehicles 2 Casualties 1 Slight
 E:457160 N: 102578 First Road: B 3335 Road Type Single carriageway
 Speed limit: 30 Junction Detail: Roundabout Give way or controlled B 3334
 Crossing: Control None Facilities: None within 50m Road surface Dry
 Daylight Fine without high winds
 Special Conditions at Site None Carriageway Hazards: None
 Place accident reported: Elsewhere DfT Special Projects:

Causation

	Factor:	Participant:	Confidence:
1st:	Failed to look properly	Vehicle 2	Very Likely
2nd:			
3rd:			
4th:			
5th:			
6th:			

VEH 2 (CAR) TRAVELLING N ALONG B3335 BROOM WAY FAILED TO STOP IN TIME AND COLLIDED WITH REAR OF VEH 1 (CAR) WAITING AT RBT JUNCTION IN FRONT. DRIVER VEH 1 HAVING A DRIVING LESSON AT THE TIME.

Occurred on B3335 BROOM WAY AT JUNCTION WITH B3334 ROWNER ROAD, FAREHAM, HAMPSHIRE

Vehicle Reference 1 Car Going ahead but held up
 Vehicle movement from S to N No tow / articulation Leaving the main road
 On main carriageway No skidding, jack-knifing or overturning
 Location at impact Jct Approach First impact Back Hit vehicle:
 Hit object in road None Off road: None
 Did not leave carr Age of Driver 53 Female
 Not hit and run Breath test Driver not contacted
 Left hand drive: No

Casualty Reference: 1 Vehicle: 1 Age: 53 Female Driver/rider Severity: Slight
 Not a pupil
 Seatbelt Not Applicable Cycle helmet: Not a cyclist

Vehicle Reference 2 Car Going ahead other
 Vehicle movement from S to N No tow / articulation Leaving the main road
 On main carriageway No skidding, jack-knifing or overturning
 Location at impact Jct Approach First impact Front Hit vehicle:
 Hit object in road None Off road: None
 Did not leave carr Age of Driver Male
 Not hit and run Breath test Driver not contacted
 Left hand drive: No

Accidents between dates 01/09/2013 and 31/08/2018 (60) months

Selection: Notes:

Selected using Pre-defined Query : ; Refined using Accidents within selected Polygons -HC - RPU Statistics Request ("CS ROUNDABOUT")

140158719 06/05/2014 Time 1530 Vehicles 1 Casualties 1 Slight
 E:457098 N: 102588 First Road: B 3334 Road Type Single carriageway
 Speed limit: 30 Junction Detail: Not within 20m of junction
 Crossing: Control None Facilities: Zebra crossing Road surface Dry
 Daylight Fine without high winds
 Special Conditions at Site None Carriageway Hazards: None
 Place accident reported: Elsewhere DfT Special Projects:

Causation

	Factor:	Participant:	Confidence:
1st:	Disobeyed pedestrian crossing facility	Vehicle 1	Very Likely
2nd:			
3rd:			
4th:			
5th:			
6th:			

VEH 1 (CAR) TRAVELLING NW ALONG B3334 GOSPORT ROAD, FAILS TO STOP AT PEDESTRIAN CROSSING AND COLLIDES WITH CAS 1 (PEDESTRIAN) TRAVELLING N ACROSS B3334 GOSPORT ROAD ON CROSSING
 Occurred on B3334 GOSPORT ROAD OUTSIDE OF SUNRAY HOUSE, FAREHAM, HAMPSHIRE

Vehicle Reference 1 Car Going ahead other
 Vehicle movement from E to NW No tow / articulation Leaving the main road
 On main carriageway No skidding, jack-knifing or overturning
 Location at impact Not at, or within 20M of Jct First impact Front Hit vehicle:
 Hit object in road None Off road: None
 Did not leave carr Age of Driver Male
 Not hit and run Breath test Driver not contacted
 Left hand drive: No

Casualty Reference: 1 Vehicle: 1 Age: 14 Male Pedestrian Severity: Slight
 Not a pupil
 Seatbelt Not Applicable Cycle helmet: Not a cyclist
 On Ped Crossing N bound
 Driver's nearside

Accidents between dates 01/09/2013 and 31/08/2018 (60) months

Selection:

Selected using Pre-defined Query : ; Refined using Accidents within selected Polygons -HC - RPU Statistics Request ("CS ROUNDABOUT")

Notes:

140273516 30/07/2014 Time 1500 Vehicles 2 Casualties 1 Slight
 E:457121 N: 102603 First Road: B 3334 Road Type Single carriageway
 Speed limit: 30 Junction Detail: Roundabout Give way or controlled B 3385
 Crossing: Control None Facilities: Pelican, puffin, toucan etc. Road surface Dry
 Daylight Fine without high winds
 Special Conditions at Site None Carriageway Hazards: None
 Place accident reported: At scene DfT Special Projects:

Causation

	Factor:	Participant:	Confidence:
1st:	Failed to look properly	Vehicle 2	Very Likely
2nd:	Distraction outside vehicle	Vehicle 2	Very Likely
3rd:			
4th:			
5th:			
6th:			

VEH 1 (CAR) TRAV E ALONG B3334 GOSPORT ROAD WAS IN LANE 1 TURNING LEFT ON THE RBT INTO B3385 NEWGATE LANE. VEH 2 (M/CYCLE) ALSO IN LANE 1 WAS DISTRACTED DUE TO PASSING HIS GIRLFRIEND IN HER CAR IN LANE 2 AND COLLIDED WITH THE REAR OF VEH 1.

Occurred on B3334 GOSPORT ROAD AT JUNCTION WITH B3385 NEWGATE LANE, STUBBINGTON, HAMPSHIRE

Vehicle Reference 1 Car Turning left
 Vehicle movement from W to N No tow / articulation Leaving the main road
 On main carriageway No skidding, jack-knifing or overturning
 Location at impact Mid Junction - on roundabout or r First impact Back Hit vehicle:
 Hit object in road None Off road: None
 Did not leave carr Age of Driver 68 Female
 Not hit and run Breath test Negative
 Left hand drive: No

Vehicle Reference 2 Motor Cycle over 50 cc and up to 125cc Going ahead other
 Vehicle movement from W to E No tow / articulation Leaving the main road
 On main carriageway No skidding, jack-knifing or overturning
 Location at impact Jct Approach First impact Front Hit vehicle:
 Hit object in road None Off road: None
 Did not leave carr Age of Driver 19 Male
 Not hit and run Breath test Negative
 Left hand drive: No

Casualty Reference: 1 Vehicle: 2 Age: 19 Male Driver/rider Severity: Slight
 Not a pupil
 Seatbelt Not Applicable Cycle helmet: Not a cyclist

Accidents between dates 01/09/2013 and 31/08/2018 (60) months

Selection: Notes:

Selected using Pre-defined Query : ; Refined using Accidents within selected Polygons -HC - RPU Statistics Request ("CS ROUNDABOUT")

140361231 06/10/2014 Time 1220 Vehicles 1 Casualties 1 Slight
 E:457231 N: 102620 First Road: B 3334 Road Type 1 B 3385
 Speed limit: 40 Junction Detail: Roundabout Give way or controlled
 Crossing: Control None Facilities: None within 50m Road surface Wet/Damp
 Daylight Raining without high winds
 Special Conditions at Site None Carriageway Hazards: None
 Place accident reported: At scene DfT Special Projects:

Causation

	Factor:	Participant:	Confidence:
1st:	Slippery road (due to weather)	Vehicle 1	Very Likely
2nd:	Loss of control	Vehicle 1	Very Likely
3rd:	Inexperienced or learner driver/rider	Vehicle 1	
4th:			
5th:			
6th:			

VEH 1 (CAR) TRAVELLING E ON THE RBT AT B3334 ROWNER ROAD AND B3385 NEWGATE LANE LOST CONTROL A SKIDDED INTO A LAMP POST, CAUSING VEH 1 TO FLIP ONTO ITS SIDE.

Occurred on B3334 ROWNER ROAD AT JUNCTION WITH B3385 NEWGATE LANE, STUBBINGTON, HAMPSHIRE

Vehicle Reference 1 Car Going ahead right bend
 Vehicle movement from W to SE No tow / articulation Leaving the main road
 On main carriageway Skidded and overturned
 Location at impact Mid Junction - on roundabout or r First impact Offside Hit vehicle:
 Hit object in road None Off road: Lamp post
 Straight ahead at Jun Age of Driver 20 Male
 Not hit and run Breath test Negative
 Left hand drive: No

Casualty Reference: 1 Vehicle: 1 Age: 20 Male Driver/rider Severity: Slight
 Not a pupil
 Seatbelt Not Applicable Cycle helmet: Not a cyclist

Accidents between dates 01/09/2013 and 31/08/2018 (60) months

Selection:

Selected using Pre-defined Query : ; Refined using Accidents within selected Polygons -HC - RPU Statistics Request ("CS ROUNDABOUT")

Notes:

150226919 28/06/2015 Time 1300 Vehicles 2 Casualties 1 Slight
 E:457125 N: 102602 First Road: B 3334 Road Type Single carriageway
 Speed limit: 40 Junction Detail: Roundabout Give way or controlled B 3385
 Crossing: Control None Facilities: Pelican, puffin, toucan etc. Road surface Dry
 Daylight Fine without high winds
 Special Conditions at Site None Carriageway Hazards: None
 Place accident reported: Elsewhere DfT Special Projects:

Causation

	Factor:	Participant:	Confidence:
1st:	Failed to judge other persons path or speed	Vehicle 1	Possible
2nd:			
3rd:			
4th:			
5th:			
6th:			

VEH 2 (M/CYCLE) TRAVELLING NE ALONG B3334 GOSPORT ROAD SLOWED FOR RBT. FOLLOWING VEH 1 (CAR) FAILED TO NOTICE VEH 2 SLOWING AND COLLIDED WITH THE REAR OF VEH 2.

Occurred on B3334 GOSPORT ROAD AT JUNCTION WITH B3385 NEWGATE LANE, FAREHAM, HAMPSHIRE

Vehicle Reference 1 Car Stopping
 Vehicle movement from W to NE No tow / articulation Leaving the main road
 On main carriageway No skidding, jack-knifing or overturning
 Location at impact Jct Approach First impact Front Hit vehicle:
 Hit object in road None Off road: None
 Did not leave carr Age of Driver 68 Male
 Not hit and run Breath test Driver not contacted
 Left hand drive: No

Vehicle Reference 2 Motorcycle over 500cc Stopping
 Vehicle movement from W to NE No tow / articulation Leaving the main road
 On main carriageway No skidding, jack-knifing or overturning
 Location at impact Jct Approach First impact Back Hit vehicle:
 Hit object in road None Off road: None
 Did not leave carr Age of Driver 67 Male
 Not hit and run Breath test Driver not contacted
 Left hand drive: No

Casualty Reference: 1 Vehicle: 2 Age: 67 Male Driver/rider Severity: Slight
 Not a pupil
 Seatbelt Not Applicable Cycle helmet: Not a cyclist

Accidents between dates 01/09/2013 and 31/08/2018 (60) months

Selection: Notes:

Selected using Pre-defined Query : ; Refined using Accidents within selected Polygons -HC - RPU Statistics Request ("CS ROUNDABOUT")

150277794 12/08/2015 Time 0400 Vehicles 1 Casualties 1 Slight
 E:457135 N: 102627 First Road: B 3334 Road Type 1 B 3385
 Speed limit: 30 Junction Detail: Roundabout Give way or controlled
 Crossing: Control None Facilities: None within 50m Road surface Wet/Damp
 Darkness: street lights present and lit Fine without high winds
 Special Conditions at Site None Carriageway Hazards: None
 Place accident reported: At scene DfT Special Projects:

Causation

	Factor:	Participant:	Confidence:
1st:	Slippery road (due to weather)	Vehicle 1	Very Likely
2nd:	Loss of control	Vehicle 1	Very Likely
3rd:			
4th:			
5th:			
6th:			

VEH 1 (CAR) TRAVELLING E ALONG B3334 ENTERED THE RBT AT B3385 NEWGATE LANE, LOST CONTROL ON THE WET ROAD SURFACE AND THEN OVER-COMPENSATED, COLLIDING WITH A LAMP POST.

Occurred on B3334 GOSPORT ROAD AT JUNCTION WITH B3385 NEWGATE LANE, STUBBINGTON, HAMPSHIRE

Vehicle Reference 1 Car Going ahead right bend
 Vehicle movement from SW to E No tow / articulation Leaving the main road
 On main carriageway Skidded and overturned
 Location at impact Mid Junction - on roundabout or r First impact Front Hit vehicle:
 Hit object in road None Off road: Lamp post
 Nearside Age of Driver 53 Male
 Not hit and run Breath test Not requested
 Left hand drive: No

Casualty Reference: 1 Vehicle: 1 Age: 53 Male Driver/rider Severity: Slight
 Not a pupil
 Seatbelt Not Applicable Cycle helmet: Not a cyclist

Accidents between dates 01/09/2013 and 31/08/2018 (60) months

Selection:

Selected using Pre-defined Query : ; Refined using Accidents within selected Polygons -HC - RPU Statistics Request ("CS ROUNDABOUT")

Notes:

150331559 20/09/2015 Time 0915 Vehicles 2 Casualties 1 Slight
 E:457151 N: 102585 First Road: B 3334 Road Type 1
 Speed limit: 40 Junction Detail: Roundabout Give way or controlled B 3385
 Crossing: Control None Facilities: None within 50m Road surface Dry
 Daylight Fine without high winds
 Special Conditions at Site None Carriageway Hazards: None
 Place accident reported: Elsewhere DfT Special Projects:

Causation

Factor:	Participant:	Confidence:
1st:		
2nd:		
3rd:		
4th:		
5th:		
6th:		

VEH 1 (P/CYCLE) TRAVELLING WEST ALONG B3334 ROWNER ROAD ON RBT TURNING RIGHT TOWARDS FAREHAM, VEH 2 (CAR) ALSO TRAVELLING W ALONG RBT COLLIDES INTO REAR OF VEH 1 CAUSING RIDER TO FALL OFF.

Occurred on B3334 ROWNER ROAD AT JUNCTION WITH B3385 BROOM WAY, FAREHAM, HAMPSHIRE

Vehicle Reference 1 Pedal Cycle Turning right
 Vehicle movement from E to N No tow / articulation Leaving the main road
 On main carriageway No skidding, jack-knifing or overturning
 Location at impact Mid Junction - on roundabout or r First impact Back Hit vehicle:
 Hit object in road None Off road: None
 Did not leave carr Age of Driver 23 Male
 Not hit and run Breath test Not applicable
 Left hand drive: No

Casualty Reference: 1 Vehicle: 1 Age: 23 Male Driver/rider Severity: Slight
 Not a pupil
 Seatbelt Not Applicable Cycle helmet: Not known

Vehicle Reference 2 Car Going ahead other
 Vehicle movement from E to W No tow / articulation Leaving the main road
 On main carriageway No skidding, jack-knifing or overturning
 Location at impact Mid Junction - on roundabout or r First impact Front Hit vehicle:
 Hit object in road None Off road: None
 Did not leave carr Age of Driver Male
 Not hit and run Breath test Driver not contacted
 Left hand drive: No

Accidents between dates 01/09/2013 and 31/08/2018 (60) months

Selection:

Selected using Pre-defined Query : ; Refined using Accidents within selected Polygons -HC - RPU Statistics Request ("CS ROUNDABOUT")

Notes:

150334652 26/09/2015 Time 2004 Vehicles 1 Casualties 1 Serious
 E:457152 N: 102662 First Road: B 3385 Road Type Single carriageway
 Speed limit: 30 Junction Detail: Roundabout Give way or controlled B 3334
 Crossing: Control None Facilities: None within 50m Road surface Dry
 Darkness: street lights present and lit Fine without high winds
 Special Conditions at Site Road works Carriageway Hazards: None
 Place accident reported: At scene DfT Special Projects:

Causation

	Factor:	Participant:	Confidence:
1st:	Inexperienced or learner driver/rider	Vehicle 1	Possible
2nd:	Loss of control	Vehicle 1	Possible
3rd:			
4th:			
5th:			
6th:			

VEH 1 (M/CYCLE) TRAVELLING S ALONG B3385 NEWGATE LANE, BRAKED ON APPROACH TO RBT AND LOST CONTROL CAUSING RIDER TO FALL OFF.

Occurred on B3385 NEWGATE LANE AT JUNCTION WITH B3334 ROWNER ROAD, FAREHAM, HAMPSHIRE

Vehicle Reference 1 Motor Cycle over 50 cc and up to 125cc Stopping
 Vehicle movement from N to SE No tow / articulation Leaving the main road
 On main carriageway No skidding, jack-knifing or overturning
 Location at impact Jct Approach First impact Nearside Hit vehicle:
 Hit object in road None Off road: None
 Did not leave carr Age of Driver 32 Male
 Not hit and run Breath test Negative Left hand drive: No
 Casualty Reference: 1 Vehicle: 1 Age: 32 Male Driver/rider Severity: Serious
 Not a pupil
 Seatbelt Not Applicable Cycle helmet: Not a cyclist

Accidents between dates 01/09/2013 and 31/08/2018 (60) months

Selection: Notes:

Selected using Pre-defined Query : ; Refined using Accidents within selected Polygons -HC - RPU Statistics Request ("CS ROUNDABOUT")

160059269 09/02/2016 Time 0600 Vehicles 2 Casualties 1 Slight
 E:457161 N: 102576 First Road: B 3385 Road Type Single carriageway B 3334
 Speed limit: 30 Junction Detail: Roundabout Give way or controlled
 Crossing: Control None Facilities: None within 50m Road surface Dry
 Darkness: street lighting unknown Fine without high winds
 Special Conditions at Site None Carriageway Hazards: None
 Place accident reported: Elsewhere DfT Special Projects:

Causation

	Factor:	Participant:	Confidence:
1st:	Failed to look properly	Vehicle 2	Very Likely
2nd:			
3rd:			
4th:			
5th:			
6th:			

VEH 2 (CAR) TRAVELLING N ALONG B3385 BROOM WAY AND COLLIDES WITH THE REAR OF VEH 1 (CAR) STATIONARY AT GIVE WAY LINE WAITING TO ENTER THE RBT.

Occurred on B3385 BROOM WAY AT JUNCTION WITH B3334 GOSPORT ROAD, FAREHAM, HAMPSHIRE

Vehicle Reference 1 Car Stopping
 Vehicle movement from S to N No tow / articulation Leaving the main road
 On main carriageway No skidding, jack-knifing or overturning
 Location at impact Jct Approach First impact Back Hit vehicle:
 Hit object in road None Off road: None
 Did not leave carr Age of Driver 34 Male
 Not hit and run Breath test Negative
 Left hand drive: No

Casualty Reference: 1 Vehicle: 1 Age: 34 Male Driver/rider Severity: Slight
 Not a pupil
 Seatbelt Not Applicable Cycle helmet: Not a cyclist

Vehicle Reference 2 Car Going ahead other
 Vehicle movement from SE to N No tow / articulation Leaving the main road
 On main carriageway No skidding, jack-knifing or overturning
 Location at impact Jct Approach First impact Front Hit vehicle:
 Hit object in road None Off road: None
 Did not leave carr Age of Driver 22 Male
 Not hit and run Breath test Driver not contacted
 Left hand drive: No

Accidents between dates 01/09/2013 and 31/08/2018 (60) months

Selection: Notes:

Selected using Pre-defined Query : ; Refined using Accidents within selected Polygons -HC - RPU Statistics Request ("CS ROUNDABOUT")

160094915 08/03/2016 Time 0900 Vehicles 2 Casualties 1 Serious
 E:457157 N: 102579 First Road: B 3385 Road Type Single carriageway
 Speed limit: 30 Junction Detail: Roundabout Give way or controlled B 3334
 Crossing: Control None Facilities: None within 50m Road surface Dry
 Daylight Fine without high winds
 Special Conditions at Site None Carriageway Hazards: None
 Place accident reported: Elsewhere DfT Special Projects:

Causation

	Factor:	Participant:	Confidence:
1st:	Failed to look properly	Vehicle 2	Possible
2nd:			
3rd:			
4th:			
5th:			
6th:			

VEH 1 (CAR) TRAVELLING N ALONG B3385 BROOM WAY STOPPED AT THE RBT AT B3334 GOSPORT ROAD.
 VEH 2 (CAR) FAILED TO STOP IN TIME AND COLLIDED WITH THE REAR OF VEH 1.

Occurred on B3385 BROOM WAY AT JUNCTION WITH B3334 GOSPORT ROAD, PEEL COMMON, HAMPSHIRE

Vehicle Reference 1 Car Going ahead but held up
 Vehicle movement from S to N No tow / articulation Leaving the main road
 On main carriageway No skidding, jack-knifing or overturning
 Location at impact Jct Approach First impact Back Hit vehicle:
 Hit object in road None Off road: None
 Did not leave carr Age of Driver 73 Male
 Not hit and run Breath test Driver not contacted
 Left hand drive: No

Casualty Reference: 1 Vehicle: 1 Age: 73 Male Driver/rider Severity: Serious
 Not a pupil
 Seatbelt Not Applicable Cycle helmet: Not a cyclist

Vehicle Reference 2 Car Going ahead other
 Vehicle movement from S to N No tow / articulation Leaving the main road
 On main carriageway No skidding, jack-knifing or overturning
 Location at impact Jct Approach First impact Front Hit vehicle:
 Hit object in road None Off road: None
 Did not leave carr Age of Driver 30 Female
 Not hit and run Breath test Driver not contacted
 Left hand drive: No

Accidents between dates 01/09/2013 and 31/08/2018 (60) months

Selection: Notes:

Selected using Pre-defined Query : ; Refined using Accidents within selected Polygons -HC - RPU Statistics Request ("CS ROUNDABOUT")

44170039169 31/01/2017 Time 1045 Vehicles 1 Casualties 1 Slight
 E:457114 N: 102586 First Road: B 3334 Road Type Single carriageway B 3385
 Speed limit: 40 Junction Detail: Roundabout Automatic traffic signal
 Crossing: Control None Facilities: Pelican, puffin, toucan etc. Road surface Wet/Damp
 Daylight Raining without high winds
 Special Conditions at Site None Carriageway Hazards: None
 Place accident reported: At scene DfT Special Projects:

Causation

	Factor:	Participant:	Confidence:
1st:	Loss of control	Vehicle 1	Very Likely
2nd:	Slippery road (due to weather)	Vehicle 1	Possible
3rd:			
4th:			
5th:			
6th:			

VEH 1 (CAR) TRAVELLING W ON B3334 GOSPORT ROAD ACCELERATED OUT OF R/B AND BEGAN TO SKID. VEH 1 SPUN ACROSS THE ROAD. ON HITTING THE GRASS KERB VEH 1 ROLLED SEVERAL TIMES COMING TO A HALT IN A WATERLOGGED FIELD STOPPING ON ITS NEARSIDE.

Occurred on B3334 GOSPORT ROAD AT JUNCTION WITH B3385 BROOM WAY, FAREHAM, HAMPSHIRE

Vehicle Reference 1 Car Going ahead right bend
 Vehicle movement from E to W No tow / articulation Leaving the main road
 On main carriageway Skidded and overturned
 Location at impact Leaving roundabout First impact Did not impact Hit vehicle:
 Hit object in road Kerb Off road: Entered ditch
 O/S Age of Driver 65 Male
 Not hit and run Breath test Negative
 Left hand drive: No

Casualty Reference: 1 Vehicle: 1 Age: 65 Male Driver/rider Severity: Slight
 Not a pupil
 Seatbelt Not Applicable Cycle helmet: Not a cyclist

Accidents between dates 01/09/2013 and 31/08/2018 (60) months

Selection:

Selected using Pre-defined Query : ; Refined using Accidents within selected Polygons -HC - RPU Statistics Request ("CS ROUNDABOUT")

Notes:

44170263776 10/07/2017 Time 0646 Vehicles 2 Casualties 1 Serious
 E:457135 N: 102636 First Road: A 3334 Road Type 1 B 3385
 Speed limit: 40 Junction Detail: Roundabout Give way or controlled
 Crossing: Control None Facilities: None within 50m Road surface Dry
 Daylight Fine without high winds
 Special Conditions at Site None Carriageway Hazards: None
 Place accident reported: At scene DfT Special Projects:

Causation

	Factor:	Participant:	Confidence:
1st:	Failed to look properly	Vehicle 1	Very Likely
2nd:			
3rd:			
4th:			
5th:			
6th:			

VEH 1 (CAR) TRAVELLING N AROUND PEEL COMMON RBT INTENDING EXIT ONTO B3385 NEWGATE LANE BUT CHANGES MIND GOING AROUND RBT DUE TO SLOW TRAFFIC ON B3385 NEWGATE LANE AND COLLIDES WITH VEH 2 (M/CYCLE) TRAVELLING IN SAME DIRECTION FILTERING PAST TRAFFIC.

Occurred on B3334 GOSPORT ROAD AT JUNCTION WITH B3385 NEWGATE LANE, STUBBINGTON, HAMPSHIRE

Vehicle Reference 1 Car Starting
 Vehicle movement from S to N No tow / articulation Leaving the main road
 On main carriageway No skidding, jack-knifing or overturning
 Location at impact Mid Junction - on roundabout or r First impact Offside Hit vehicle:
 Hit object in road None Off road: None
 Did not leave carr Age of Driver 32 Male
 Not hit and run Breath test Negative
 Left hand drive: No

Vehicle Reference 2 Motorcycle 50cc and under Overtaking stat vehicle O/S
 Vehicle movement from S to N No tow / articulation Leaving the main road
 On main carriageway No skidding, jack-knifing or overturning
 Location at impact Mid Junction - on roundabout or r First impact Front Hit vehicle:
 Hit object in road None Off road: None
 Did not leave carr Age of Driver 54 Male
 Not hit and run Breath test Not applicable
 Left hand drive: No

Casualty Reference: 1 Vehicle: 2 Age: 54 Male Driver/rider Severity: Serious
 Not a pupil
 Seatbelt Not Applicable Cycle helmet: Not a cyclist

Accidents between dates 01/09/2013 and 31/08/2018 (60) months

Selection:

Selected using Pre-defined Query : ; Refined using Accidents within selected Polygons -HC - RPU Statistics Request ("CS ROUNDABOUT")

Notes:

44180141523 17/04/2018 Time 2043 Vehicles 2 Casualties 1 Slight
 E:457208 N: 102674 First Road: B 3385 Road Type Single carriageway
 Speed limit: 40 Junction Detail: Roundabout Give way or controlled B 3334
 Crossing: Control None Facilities: None within 50m Road surface Dry
 Darkness: street lighting unknown Fine without high winds
 Special Conditions at Site None Carriageway Hazards: None
 Place accident reported: Elsewhere DfT Special Projects:

Causation

	Factor:	Participant:	Confidence:
1st:	Failed to look properly	Vehicle 2	Very Likely
2nd:	Poor turn or manoeuvre	Vehicle 2	Very Likely
3rd:			
4th:			
5th:			
6th:			

VEH1 (M/CYCLE) TRAVELLING N ONTO NEWGATE LANE EAST ON THE INSIDE LANE WHILE VEH2 (CAR) TRAVELLING N ONTO NEWGATE LANE ON THE OUSIDE LANE. AS THE TWO LANES MERGE INTO ONE, VEH2 HAS COLLIDED WITH VEH1 AND DRIVEN OFF WITHOUT GIVING DETAILS.

Occurred on B3385 NEWGATE LANE EAST, AT JUNCTION WITH B3334 GOSPORT ROAD, FAREHAM, HAMPSHIRE.

Vehicle Reference 1 Motorcycle 50cc and under Going ahead other
 Vehicle movement from S to N No tow / articulation Leaving the main road
 On main carriageway No skidding, jack-knifing or overturning
 Location at impact Cleared junction or waiting/park First impact Offside Hit vehicle:
 Hit object in road None Off road: None
 Did not leave carr Age of Driver 16 Male
 Not hit and run Breath test Not requested
 Left hand drive: No

Casualty Reference: 1 Vehicle: 1 Age: 16 Male Driver/rider Severity: Slight
 Not a pupil
 Seatbelt Not Applicable Cycle helmet: Not a cyclist

Vehicle Reference 2 Car Changing lane to left
 Vehicle movement from S to N No tow / articulation Leaving the main road
 On main carriageway No skidding, jack-knifing or overturning
 Location at impact Cleared junction or waiting/park First impact Nearside Hit vehicle:
 Hit object in road None Off road: None
 Did not leave carr Age of Driver Not traced
 Not hit and run Breath test Driver not contacted
 Left hand drive: No

Accidents between dates **01/09/2013 and 31/08/2018** (60) months

Selection:

Selected using Pre-defined Query : ; Refined using Accidents within selected Polygons -HC - RPU Statistics Request ("CS ROUNDABOUT")

Notes:

Accidents involving:

	Fatal	Serious	Slight	Total
Motor vehicles only (excluding 2-wheels)	0	1	7	8
2-wheeled motor vehicles	0	2	3	5
Pedal cycles	0	0	1	1
Horses & other	0	0	0	0
Total	0	3	11	14

Casualties:

	Fatal	Serious	Slight	Total
Vehicle driver	0	1	6	7
Passenger	0	0	0	0
Motorcycle rider	0	2	3	5
Cyclist	0	0	1	1
Pedestrian	0	0	1	1
Other	0	0	0	0
Total	0	3	11	14

APPENDIX 3

EXTRACTS OF RELEVANT BUS SERVICES

21/21A

Monday to Friday

Valid from: 03/09/2017

Valid until further notice.

- 21 Fareham - Stubbington - Hill Head
Via Redlands Lane - Newgate Lane - Peel Common
- 21A Fareham - Stubbington - Hill Head
Via Fareham Quay - Newgate Lane - Peel Common

Service No.:	21	21	21A	21	21A	21	21A	21	21A	21	21	21A
Notes:												
Fareham Bus Station	—	0735	0845	0950	1055	1200	1310	1415	1520	1625	1735	1845
Westley Grove	—	0739	—	0954	—	1204	—	1419	—	1629	1739	—
HMS Collingwood	—	0747	0854	1002	1104	1212	1319	1427	1529	1637	1747	1854
Peel Common	—	0751	0858	1006	1108	1216	1323	1431	1535	1643	1753	1900
Stubbington Village	0647	0756	0903	1011	1113	1221	1328	1436	1540	1648	1758	1905
Cuckoo Ptnt	0652	0801	0908	1016	1118	1226	1333	1441	1545	1653	1803	1910
Hill Head Road	0658	0807	0914	1022	1124	1232	1339	1447	1551	1659	1809	1916

- 21 Hill Head - Stubbington - Fareham
Via Peel Common - Newgate Lane - Redlands Lane
- 21A Hill Head - Stubbington - Fareham
Via Peel Common - Newgate Lane - Fareham Quay

Service No.:	21	21	21	21A	21	21A	21	21A	21	21	21A	21
Notes:												
Hill Head Road	0659	0808	0915	1023	1125	1233	1340	1448	1552	1700	1810	1916
Stubbington Village	0705	0814	0921	1029	1131	1239	1346	1454	1558	1706	1816	1922
Peel Common	0710	0819	0926	1034	1136	1244	1351	1459	1603	1711	1821	—
HMS Collingwood	0715	0824	0930	1038	1140	1248	1355	1503	1607	1715	1825	—
Westley Grove	0723	0832	0938	—	1148	—	1403	—	1615	1723	—	—
Fareham Bus Station	0729	0838	0943	1047	1153	1257	1408	1512	1620	1728	1834	—

21/21A

Saturday

Valid from: 03/09/2017

Valid until further notice.

- 21 Fareham - Stubbington - Hill Head
Via Redlands Lane - Newgate Lane - Peel Common
- 21A Fareham - Stubbington - Hill Head
Via Fareham Quay - Newgate Lane - Peel Common

Service No.: 21A 21 21A 21 21A

Notes:

Fareham Bus Station	—	0950	1055	1200	1310
Westley Grove	—	0954	—	1204	—
HMS Collingwood	—	1002	1104	1212	1319
Peel Common	—	1006	1108	1216	1323
Stubbington Village	0903	1011	1113	1221	1328
Cuckoo Ptnt	0908	1016	1118	1226	1333
Hill Head Road	0914	1022	1124	1232	1339

- 21 Hill Head - Stubbington - Fareham
Via Peel Common - Newgate Lane - Redlands Lane
- 21A Hill Head - Stubbington - Fareham
Via Peel Common - Newgate Lane - Fareham Quay

Service No.: 21 21A 21 21A 21

Notes:

Hill Head Road	0915	1023	1125	1233	1340
Stubbington Village	0921	1029	1131	1239	1346
Peel Common	0926	1034	1136	1244	1351
HMS Collingwood	0930	1038	1140	1248	1355
Westley Grove	0938	—	1148	—	1403
Fareham Bus Station	0943	1047	1153	1257	1408

9A/9

Monday to Friday

Valid from: 03/09/2017

Valid until further notice.

9A Fareham - Bridgemary - Rowner - Gosport

Via Fareham Rail Station - BRT - Carisbrooke Road - Gomer Lane - Stoke Road

9 Fareham - Bridgemary - Rowner - Gosport

Via Fareham Rail Station - BRT - Carisbrooke Road - Gomer Lane - Stoke Road

Service No.:	9	9A	9	9A	9	9A	9	9A	9	9A	9	9A
Notes:	A32	A32		A32								
Fareham Bus Station	—	0535	0555	—	0625	0640	0655	0705	0720	0735	0750	0805
Fareham Station	—	—	0557	—	0627	0642	0657	0707	0722	0737	0752	0807
Hoeford A32	0505	0540	—	0622	—	—	—	—	—	—	—	—
Carisbrooke Shops	0510	0545	0604	0627	0634	0649	0704	0714	0730	0745	0800	0815
Green Crescent	0513	0548	0607	0630	0637	0652	0707	0717	0734	0749	0804	0819
Centurion	—	0554	—	0636	—	0658	—	0724	—	0756	—	0826
Williams Close	0519	—	0613	—	0643	—	0713	—	0742	—	0812	—
Rowner Rec	0522	0557	0616	0639	0646	0701	0716	0729	0746	0801	0816	0831
Bay House School	0527	0602	0621	0644	0651	0706	0722	0735	0752	0807	0822	0837
War Memorial Hospital	0531	0606	0625	0648	0655	0710	0727	0740	0757	0812	0827	0842
Gosport Bus Station	0537	0612	0631	0654	0701	0716	0735	0748	0805	0820	0835	0850

Notes:

A32 Operates via A32

Service No.:	9	9A	9	9A	9	9A	9	9A	9	9A	9	9A
Notes:												
Fareham Bus Station	0820	0835	0850	0905	0920	0935	0950	1005	1020	1035	1050	1105
Fareham Station	0822	0837	0852	0907	0922	0937	0952	1007	1022	1037	1052	1107
Hoeford A32	—	—	—	—	—	—	—	—	—	—	—	—
Carisbrooke Shops	0830	0845	0900	0915	0930	0945	1000	1015	1030	1045	1100	1115
Green Crescent	0834	0849	0904	0919	0934	0949	1004	1019	1034	1049	1104	1119
Centurion	—	0856	—	0926	—	0956	—	1026	—	1056	—	1126
Williams Close	0842	—	0912	—	0942	—	1012	—	1042	—	1112	—
Rowner Rec	0846	0901	0916	0931	0946	1001	1016	1031	1046	1101	1116	1131
Bay House School	0852	0907	0922	0937	0952	1007	1022	1037	1052	1107	1122	1137
War Memorial Hospital	0857	0912	0927	0942	0957	1012	1027	1042	1057	1112	1127	1142
Gosport Bus Station	0905	0920	0935	0950	1005	1020	1035	1050	1105	1120	1135	1150

Service No.:	9	9A	9	9A	9	9A	9	9A	9	9A	9	9A
Notes:												
Fareham Bus Station	1120	1135	1150	1205	1220	1235	1250	1305	1320	1335	1350	1405
Fareham Station	1122	1137	1152	1207	1222	1237	1252	1307	1322	1337	1352	1407
Hoeford A32	—	—	—	—	—	—	—	—	—	—	—	—
Carisbrooke Shops	1130	1145	1200	1215	1230	1245	1300	1315	1330	1345	1400	1415
Green Crescent	1134	1149	1204	1219	1234	1249	1304	1319	1334	1349	1404	1419
Centurion	—	1156	—	1226	—	1256	—	1326	—	1356	—	1426
Williams Close	1142	—	1212	—	1242	—	1312	—	1342	—	1412	—
Rowner Rec	1146	1201	1216	1231	1246	1301	1316	1331	1346	1401	1416	1431
Bay House School	1152	1207	1222	1237	1252	1307	1322	1337	1352	1407	1422	1437
War Memorial Hospital	1157	1212	1227	1242	1257	1312	1327	1342	1357	1412	1427	1442
Gosport Bus Station	1205	1220	1235	1250	1305	1320	1335	1350	1405	1420	1435	1450

9A/9

Sundays & Bank Holidays

Valid from: 03/09/2017

Valid until further notice.

9A Fareham - Bridgemary - Rowner - Gosport

Via Fareham Rail Station - BRT - Carisbrooke Road - Gomer Lane - Stoke Road

9 Fareham - Bridgemary - Rowner - Gosport

Via Fareham Rail Station - BRT - Carisbrooke Road - Gomer Lane - Stoke Road

Service No.:	9	9A	9	9A	9	9A	9	9A	9	9A	9	9A
Notes:												
Fareham Bus Station	0742	0842	0912	0942	1012	1042	1112	1142	1212	1242	1312	1342
Fareham Station	0744	0844	0914	0944	1014	1044	1114	1144	1214	1244	1314	1344
Carisbrooke Shops	0751	0851	0921	0951	1022	1052	1122	1152	1222	1252	1322	1352
Green Crescent	0754	0854	0924	0954	1026	1056	1126	1156	1226	1256	1326	1356
Centurion	—	0900	—	1000	—	1103	—	1203	—	1303	—	1403
Williams Close	0800	—	0930	—	1034	—	1134	—	1234	—	1334	—
Rowner Rec	0803	0903	0933	1005	1038	1108	1138	1208	1238	1308	1338	1408
Bay House School	0808	0908	0938	1011	1044	1114	1144	1214	1244	1314	1344	1414
War Memorial Hospital	0812	0912	0942	1016	1049	1119	1149	1219	1249	1319	1349	1419
Gosport Bus Station	0818	0918	0948	1024	1057	1127	1157	1227	1257	1327	1357	1427

Service No.:	9	9A	9	9A	9	9A	9	9A	9	9A
Notes:										
Fareham Bus Station	1412	1442	1512	1542	1612	1642	1712	1742	1812	1912
Fareham Station	1414	1444	1514	1544	1614	1644	1714	1744	1814	1914
Carisbrooke Shops	1422	1452	1522	1552	1622	1652	1722	1752	1821	1921
Green Crescent	1426	1456	1526	1556	1626	1656	1726	1756	1824	1924
Centurion	—	1503	—	1603	—	1703	—	1803	—	1930
Williams Close	1434	—	1534	—	1634	—	1734	—	1830	—
Rowner Rec	1438	1508	1538	1608	1638	1708	1738	1806	1833	—
Bay House School	1444	1514	1544	1614	1644	1714	1744	1811	1838	—
War Memorial Hospital	1449	1519	1549	1619	1649	1719	1749	1815	1842	—
Gosport Bus Station	1457	1527	1557	1627	1657	1727	1757	1821	1848	—

9 Gosport - Rowner - Bridgemary - Fareham

Via Stoke Road - Gomer Lane - Carisbrooke Road - BRT - Fareham Rail Station

9A Gosport - Rowner - Bridgemary - Fareham

Via Stoke Road - Gomer Lane - Carisbrooke Road - BRT - Fareham Rail Station

APPENDIX 4

MASTERPLAN